

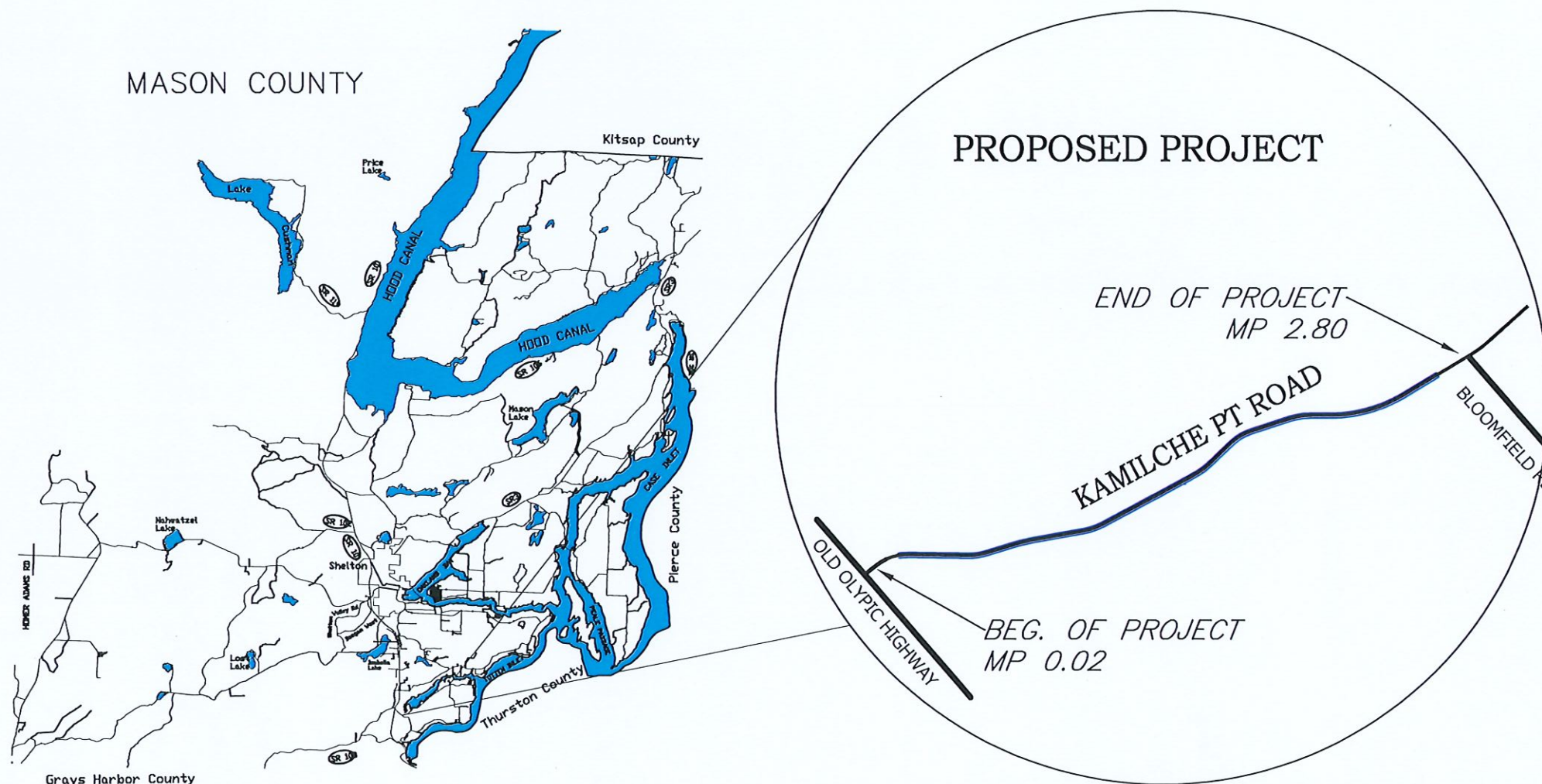
# MASON COUNTY DEPARTMENT OF PUBLIC WORKS KAMILCHE POINT RD IMPROVEMENT PROJECT COUNTY ROAD NO. 14880, MP 0.02 - 2.80



100 PUBLIC WORKS DRIVE  
SHELTON WA. 98584

## COUNTY COMMISSIONERS

KEVIN SHUTTY  
SHARON TRASK  
RANDY NEATHERLIN



VICINITY MAP  
(NOT TO SCALE)

DIRECTIONS; FROM THE INTERSECTION OF SR 108 / 101 TRAVEL SOUTHEAST ON OLD OLYMPIC HWY 0.44 MILES TO KAMILCHE PT RD. THEN NORTH EAST 0.02 MILES TO THE BEGINNING OF THE PROJECT.

SHEET INDEX	
	TITLE
1	COVER SHEET
2	SUMMARY OF QUANTITIES
3	PAVING PLAN STA. 1+05 TO STA. 12+00
4	PAVING PLAN STA. 12+00 TO STA. 24+00
5	PAVING PLAN STA. 24+00 TO STA. 36+00
6	PAVING PLAN STA. 36+00 TO STA. 48+00
7	PAVING PLAN STA. 48+00 TO STA. 60+00
8	PAVING PLAN STA. 60+00 TO STA. 72+00
9	PAVING PLAN STA. 72+00 TO STA. 84+00
10	PAVING PLAN STA. 84+00 TO STA. 96+00
6	PAVING PLAN STA. 96+00 TO STA. 108+00
7	PAVING PLAN STA. 108+00 TO STA. 120+00
8	PAVING PLAN STA. 120+00 TO STA. 132+00
9	PAVING PLAN STA. 132+00 TO STA. 144+00
10	PAVING PLAN STA. 144+00 TO STA. 147+84
10	TRAFFIC CONTROL PLAN




# SUMMARY OF QUANTITIES


ITEM NO.	STD ITEM	TOTAL QUANTITY	UNIT	DESCRIPTION	ITEM NO.	STD ITEM	TOTAL QUANTITY	UNIT	DESCRIPTION
<b>PREPARATION</b>									
1	0001	1	LS	MOBILIZATION					
<b>SURFACING</b>									
2	5100	500	TON	CRUSHED SURFACING BASE COURSE	6	6806	44,835	LF	PAINT LINE
3	5711	213	SY	PLANING BITUMINOUS PAVEMENT	7	6895	14,678	LF	TEMPORARY PAVEMENT MARKING - SHORT DURATION
<b>HOT MIXED ASPHALT</b>									
4	5767	7000	TON	HMA CL. 1/2in PG 58H-22 MAINLINE	8	6971	1	LS	PROJECT TEMPORARY TRAFFIC CONTROL
<b>EROSION</b>									
5	6490	1	EST	EROSION/WATER POLLUTION CONTROL	9	6974	1	LS	TRAFFIC CONTROL SUPERVISOR
<b>OTHER</b>									
					10	6982	88	SF	CONSTRUCTION CLASS A SIGNS
					11	6993	864	HR	PORTABLE CHANGEABLE MESSAGE SIGNS
					12	7480	1	EST	ROADSIDE CLEANUP
					13	7736	1	LS	SPCC PLAN

	DATE	BY	REVISIONS	DATE	BY
DRAWN	09-09-2023	MC			
DESIGNED		MC			
ENTERED					
CHECKED		DS			

COUNTY ENGINEER



MASON COUNTY PUBLIC WORKS  
100 WEST PUBLIC WORKS DRIVE  
SHELTON, WASHINGTON 98584  
(360) 427-9670



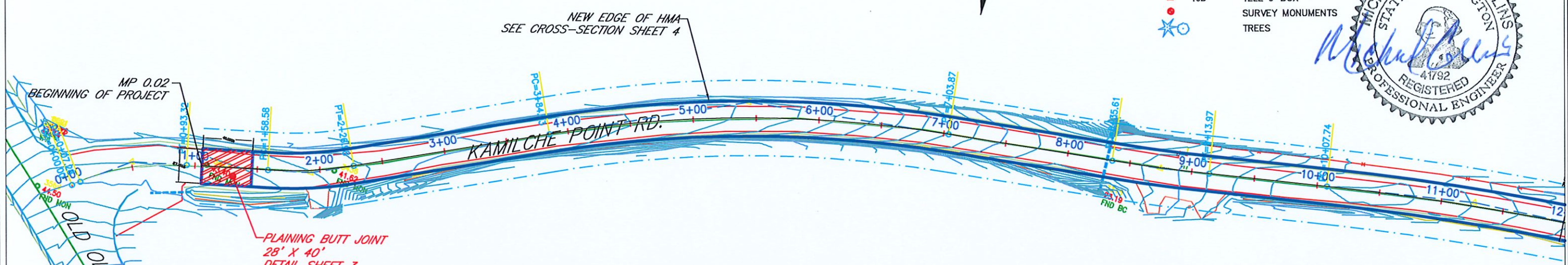
COUNTY ROAD NO. 14880  
KAMILCHE POINT ROAD  
COUNTY ROAD PROJECT # 2045

SUMMARY OF QUANTITIES  
MP 0.02 TO MP 2.80  
ROAD IMPROVEMENTS

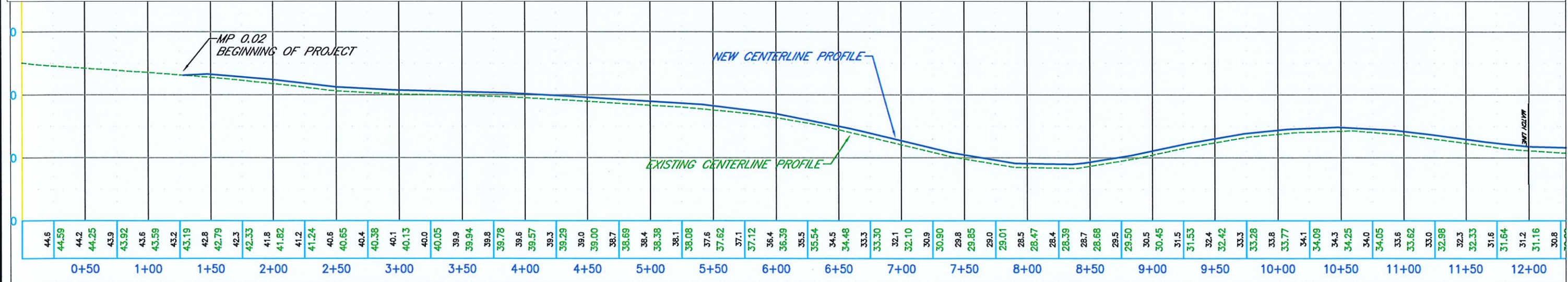
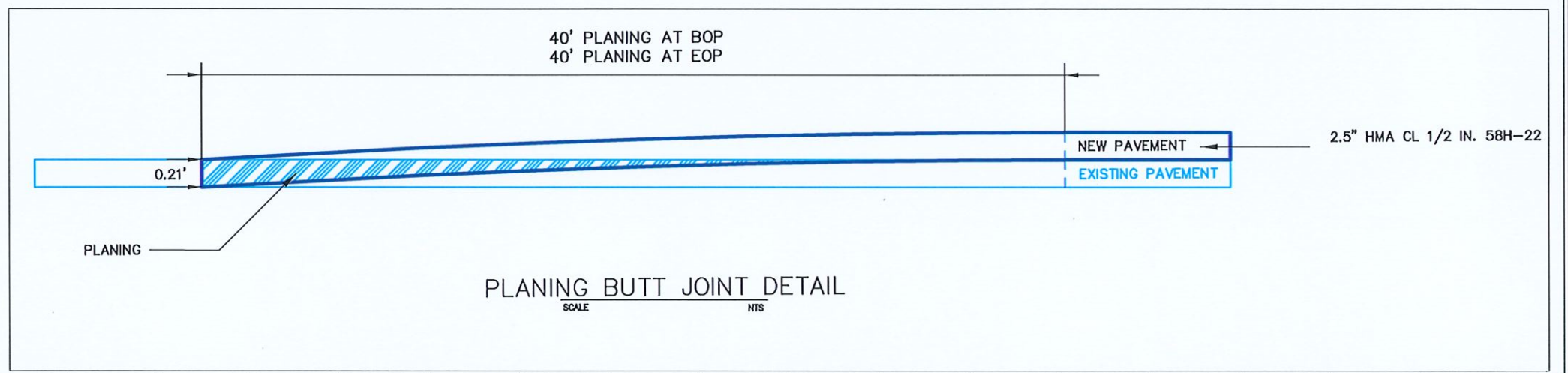
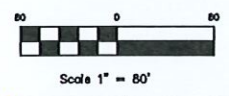
SHEET CODE  
SHEET #  
2  
OF  
16

# KAMILCHE POINT RD MP 0.02 TO 2.80 IMPROVEMENT PROJECT HMA OVERLAY

- ROAD CENTER LINE
- EDGE OF EXISTING PAVEMENT
- EDGE OF NEW PAVEMENT
- - - EXISTING RIGHT OF WAY
- - - FENCE
- - - CULVERT PIPE
- PP POWER POLE
- ⌋ ANC GUY ANCHOR
- PV POWER VAULT
- TJB TELE J-BOX
- ⊙ SURVEY MONUMENTS
- ⊙ TREES



SEC 9, 10, 16, 17, 20, T19N., R3W., WM  
NAVD 88 DATUM



DATE	BY	REVISIONS	DATE	BY
	X		X	X
09-03-23	MWC			
	X			

COUNTY ENGINEER



MASON COUNTY PUBLIC WORKS  
100 WEST PUBLIC WORKS DRIVE  
SHELTON, WASHINGTON 98584  
(360) 427-9670

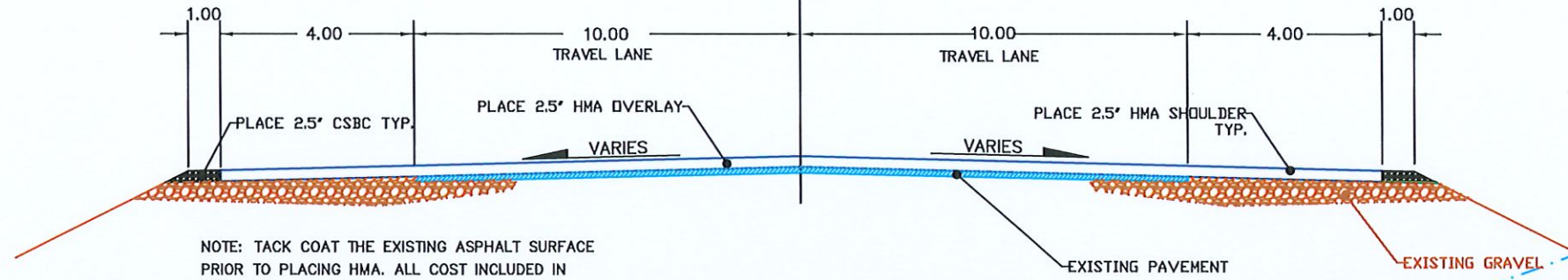


COUNTY ROAD NO. 14880  
KAMILCHE POINT RD  
COUNTY ROAD PROJECT # 2045

PLAN AND PROFILE  
MP 0.02 TO 2.80  
IMPROVEMENT PROJECT

SHEET CODE  
SHEET # 3  
OF 16

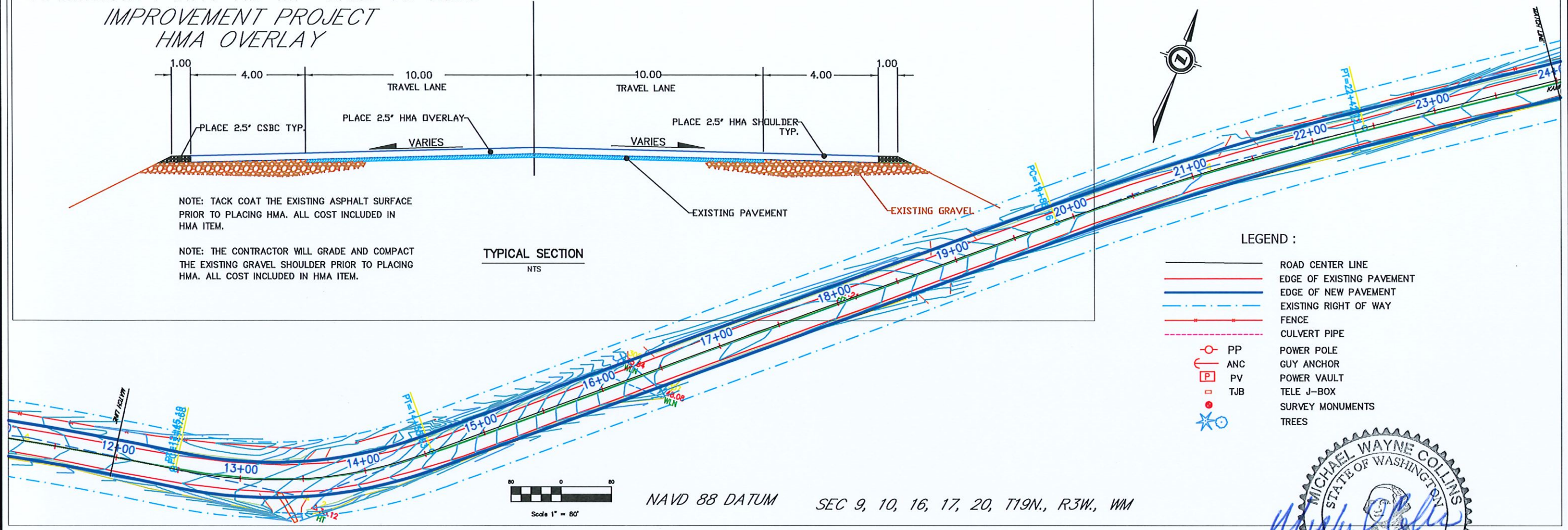
# KAMILCHE POINT RD MP 0.02 TO 2.80 IMPROVEMENT PROJECT HMA OVERLAY



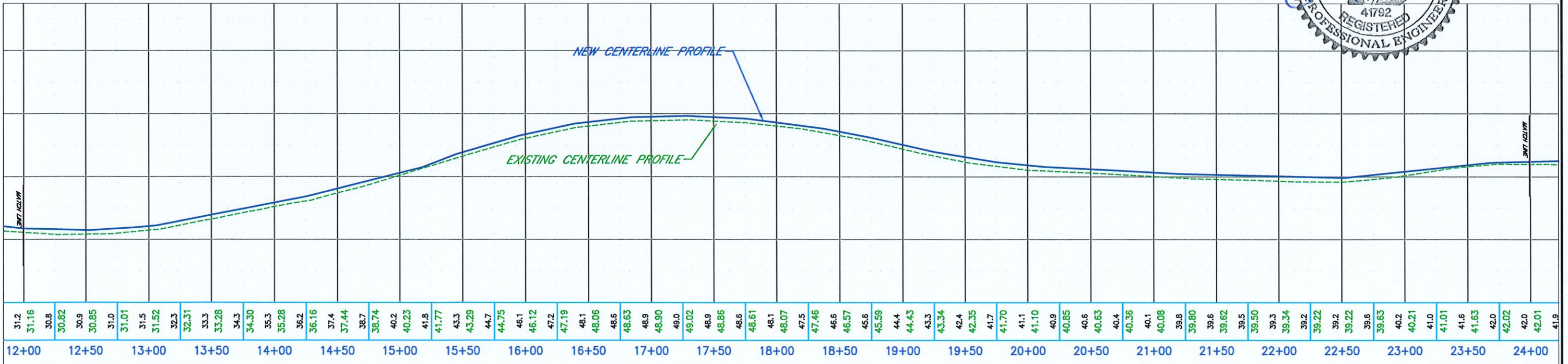

NOTE: TACK COAT THE EXISTING ASPHALT SURFACE PRIOR TO PLACING HMA. ALL COST INCLUDED IN HMA ITEM.

NOTE: THE CONTRACTOR WILL GRADE AND COMPACT THE EXISTING GRAVEL SHOULDER PRIOR TO PLACING HMA. ALL COST INCLUDED IN HMA ITEM.

TYPICAL SECTION  
NTS



- LEGEND :
- ROAD CENTER LINE
  - EDGE OF EXISTING PAVEMENT
  - EDGE OF NEW PAVEMENT
  - - - EXISTING RIGHT OF WAY
  - - - FENCE
  - - - CULVERT PIPE
  - PP POWER POLE
  - ⊕ ANC GUY ANCHOR
  - PV POWER VAULT
  - TJB TELE J-BOX
  - SURVEY MONUMENTS
  - ★ TREES



DATE	BY	REVISIONS	DATE	BY

COUNTY ENGINEER



MASON COUNTY PUBLIC WORKS  
100 WEST PUBLIC WORKS DRIVE  
SHELTON, WASHINGTON 98584  
(360) 427-9670

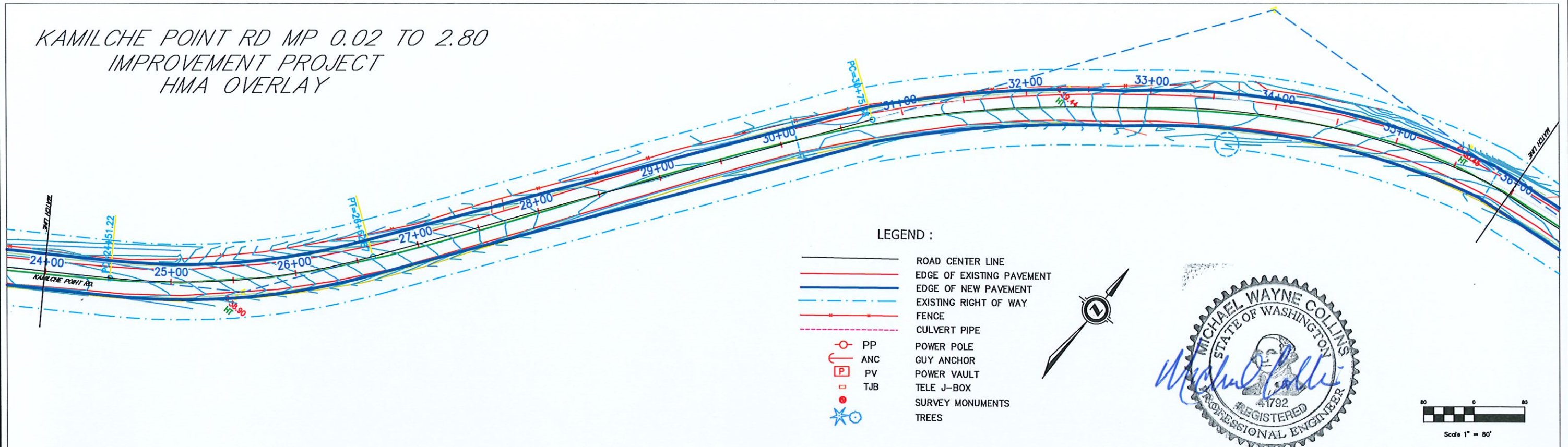


COUNTY ROAD NO. 14880  
KAMILCHE POINT RD  
COUNTY ROAD PROJECT # 2045

PLAN AND PROFILE  
MP 0.02 TO 2.80  
IMPROVEMENT PROJECT

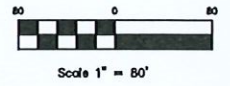
SHEET CODE  
SHEET #  
4  
OF  
16

# KAMILCHE POINT RD MP 0.02 TO 2.80 IMPROVEMENT PROJECT HMA OVERLAY



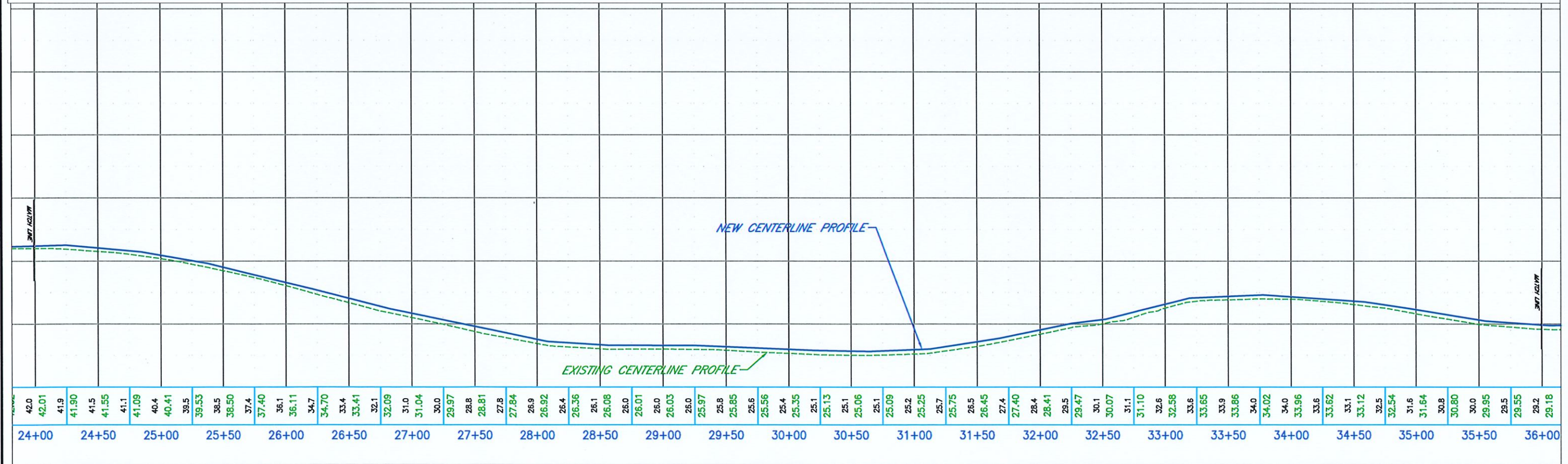
**LEGEND :**

- ROAD CENTER LINE
- EDGE OF EXISTING PAVEMENT
- EDGE OF NEW PAVEMENT
- EXISTING RIGHT OF WAY
- FENCE
- CULVERT PIPE
- PP POWER POLE
- ANC GUY ANCHOR
- PV POWER VAULT
- TJB TELE J-BOX
- SURVEY MONUMENTS
- TREES



SEC 9, 10, 16, 17, 20, T19N., R3W., WM

NAVD 88 DATUM



42.0	42.01	41.9	41.90	41.5	41.55	41.1	41.09	40.4	40.41	39.5	39.53	38.5	38.50	37.4	37.40	36.1	36.11	34.7	34.70	33.4	33.41	32.1	32.09	31.0	31.04	30.0	29.97	28.8	28.81	27.8	27.84	26.9	26.92	26.4	26.36	26.1	26.08	26.0	26.01	26.0	26.03	26.0	25.97	25.8	25.85	25.6	25.56	25.4	25.35	25.1	25.13	25.1	25.06	25.1	25.09	25.2	25.25	25.7	25.75	26.5	26.45	27.4	27.40	28.4	28.41	29.5	29.47	30.1	30.07	31.1	31.10	32.6	32.58	33.6	33.65	33.9	33.86	34.0	34.02	34.0	33.96	33.6	33.62	33.1	33.12	32.5	32.54	31.6	31.64	30.8	30.80	30.0	29.95	29.5	29.55	29.2	29.18
24+00	24+50	25+00	25+50	26+00	26+50	27+00	27+50	28+00	28+50	29+00	29+50	30+00	30+50	31+00	31+50	32+00	32+50	33+00	33+50	34+00	34+50	35+00	35+50	36+00																																																																									

DATE	BY	REVISIONS	DATE	BY
09-03-23	MWC	X		

COUNTY ENGINEER



MASON COUNTY PUBLIC WORKS  
100 WEST PUBLIC WORKS DRIVE  
SHELTON, WASHINGTON 98584  
(360) 427-9670



COUNTY ROAD NO. 14880  
KAMILCHE POINT RD  
COUNTY ROAD PROJECT # 2045

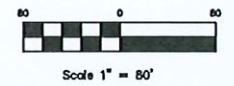


PLAN AND PROFILE  
MP 0.02 TO 2.80  
IMPROVEMENT PROJECT

SHEET CODE  
SHEET # 5  
OF 16

# KAMILCHE POINT RD MP 0.02 TO 2.80 IMPROVEMENT PROJECT HMA OVERLAY

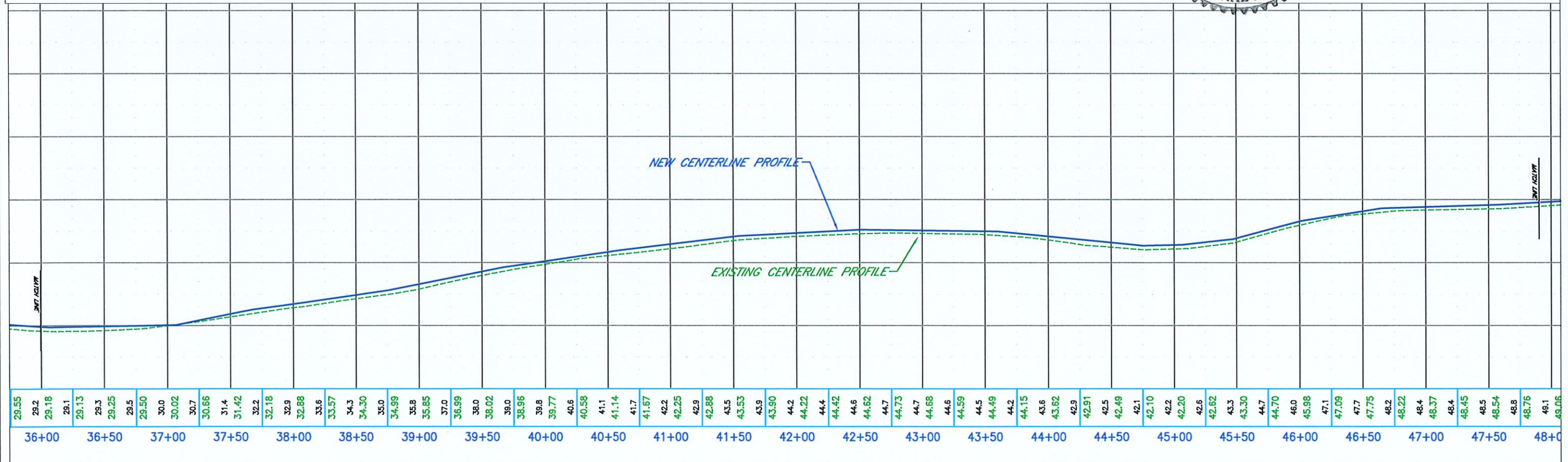
## LEGEND :

- ROAD CENTER LINE
- EDGE OF EXISTING PAVEMENT
- EDGE OF NEW PAVEMENT
- EXISTING RIGHT OF WAY
- FENCE
- CULVERT PIPE
- PP POWER POLE
- ANC GUY ANCHOR
- PV POWER VAULT
- TJB TELE J-BOX
- SURVEY MONUMENTS
- TREES



SEC 9, 10, 16, 17, 20, T19N., R3W., WM

NAVD 88 DATUM

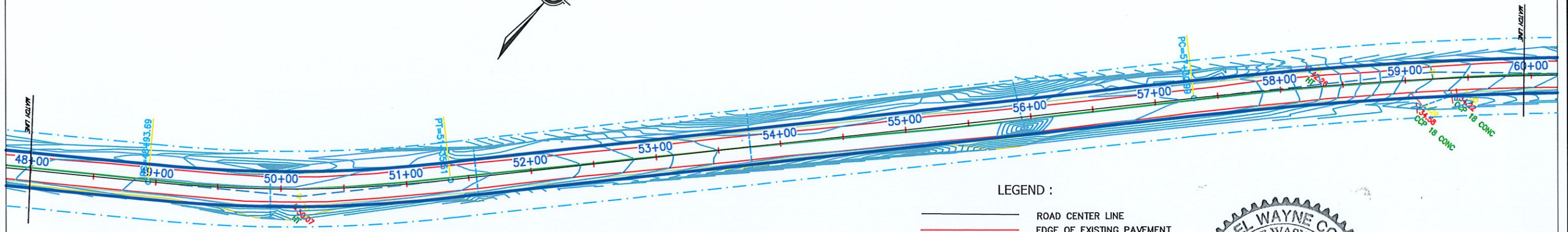


DATE	BY	REVISIONS	DATE	BY
09-03-23	MWC	X		

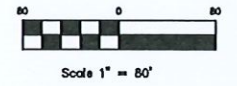
COUNTY ENGINEER		MASON COUNTY PUBLIC WORKS 100 WEST PUBLIC WORKS DRIVE SHELTON, WASHINGTON 98584 (360) 427-9670		COUNTY ROAD NO. 14880 KAMILCHE POINT RD COUNTY ROAD PROJECT # 2045	PLAN AND PROFILE MP 0.02 TO 2.80 IMPROVEMENT PROJECT	SHEET CODE SHEET # 6 OF 16
-----------------	--	---	--	--	--	--

# KAMILCHE POINT RD MP 0.02 TO 2.80 IMPROVEMENT PROJECT HMA OVERLAY



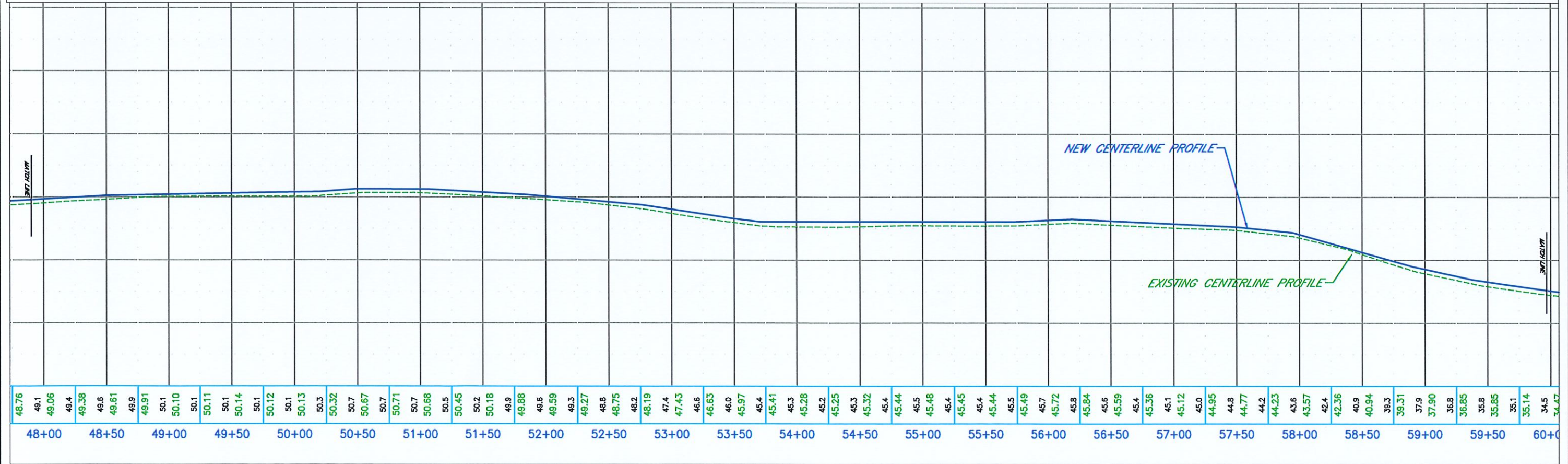
**LEGEND :**

- ROAD CENTER LINE
- EDGE OF EXISTING PAVEMENT
- EDGE OF NEW PAVEMENT
- EXISTING RIGHT OF WAY
- FENCE
- CULVERT PIPE
- POWER POLE
- GUY ANCHOR
- POWER VAULT
- TELE J-BOX
- SURVEY MONUMENTS
- TREES



NAVD 88 DATUM

SEC 9, 10, 16, 17, 20, T19N., R3W., WM



DATE	BY	REVISIONS	DATE	BY

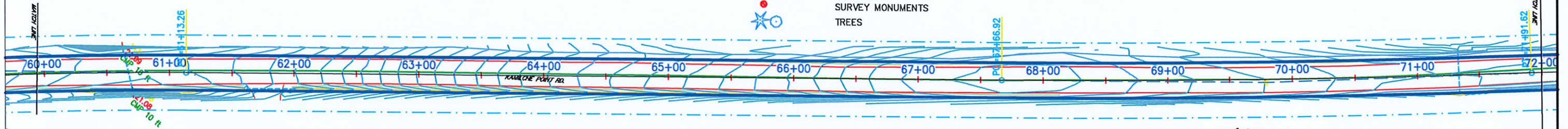
	COUNTY ENGINEER MASON COUNTY PUBLIC WORKS 100 WEST PUBLIC WORKS DRIVE SHELTON, WASHINGTON 98584 (360) 427-9670		COUNTY ROAD NO. 14880 KAMILCHE POINT RD COUNTY ROAD PROJECT # 2045	PLAN AND PROFILE MP 0.02 TO 2.80 IMPROVEMENT PROJECT	SHEET CODE SHEET # 7 OF 16
--	--	--	--	--	--

# KAMILCHE POINT RD MP 0.02 TO 2.80 IMPROVEMENT PROJECT HMA OVERLAY

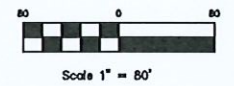


## LEGEND :

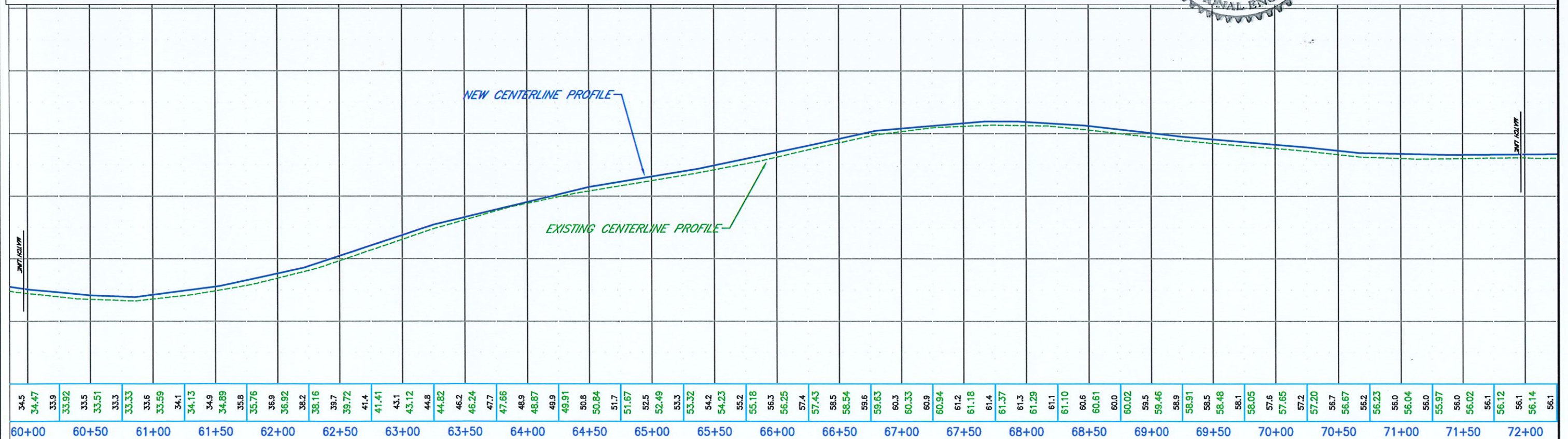
- ROAD CENTER LINE
- EDGE OF EXISTING PAVEMENT
- EDGE OF NEW PAVEMENT
- EXISTING RIGHT OF WAY
- FENCE
- CULVERT PIPE
- PP POWER POLE
- ANC GUY ANCHOR
- PV POWER VAULT
- TJB TELE J-BOX
- SURVEY MONUMENTS
- TREES



SEC 9, 10, 16, 17, 20, T19N., R3W., WM



NAVD 88 DATUM



34.5	34.47	33.9	33.92	33.5	33.51	33.3	33.33	33.6	33.59	34.1	34.13	34.9	34.89	35.8	35.76	36.9	36.92	36.2	36.16	36.7	39.72	41.4	41.41	43.1	43.12	44.8	44.82	46.2	46.24	47.7	47.66	48.9	48.87	49.9	49.91	50.8	50.84	51.7	51.67	52.5	52.49	53.3	53.32	54.2	54.23	55.2	55.18	56.3	56.25	57.4	57.43	58.5	58.54	59.6	59.63	60.3	60.33	60.9	60.94	61.2	61.18	61.4	61.37	61.3	61.29	61.1	61.10	60.6	60.61	60.0	60.02	59.5	59.46	58.9	58.91	58.5	58.48	58.1	58.05	57.6	57.65	57.2	57.20	56.7	56.67	56.2	56.23	56.0	56.04	56.0	55.97	56.0	56.02	56.1	56.12	56.1	56.14	56.1
60+00	60+50	61+00	61+50	62+00	62+50	63+00	63+50	64+00	64+50	65+00	65+50	66+00	66+50	67+00	67+50	68+00	68+50	69+00	69+50	70+00	70+50	71+00	71+50	72+00																																																																										

DATE	BY	REVISIONS	DATE	BY

COUNTY ENGINEER



MASON COUNTY PUBLIC WORKS  
100 WEST PUBLIC WORKS DRIVE  
SHELTON, WASHINGTON 98584  
(360) 427-9670



COUNTY ROAD NO. 14880  
KAMILCHE POINT RD  
COUNTY ROAD PROJECT # 2045













PLAN AND PROFILE  
MP 0.02 TO 2.80  
IMPROVEMENT PROJECT

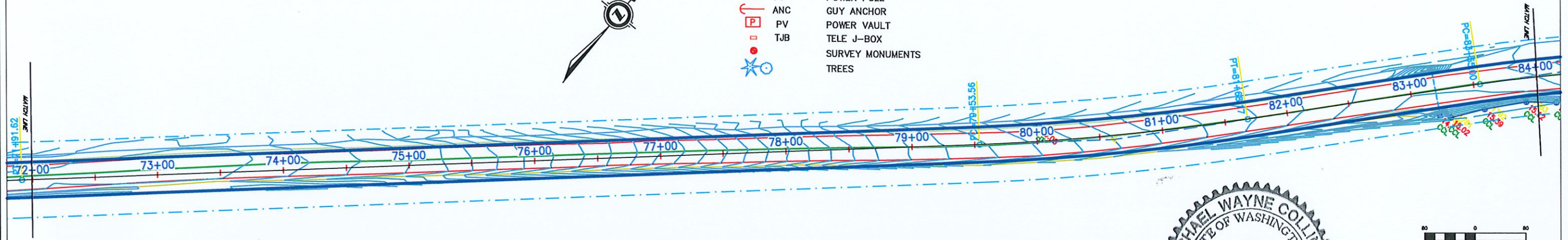
SHEET CODE  
SHEET # 8  
OF 16



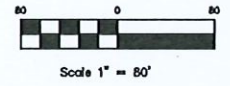

# KAMILCHE POINT RD MP 0.02 TO 2.80 IMPROVEMENT PROJECT HMA OVERLAY

## LEGEND :

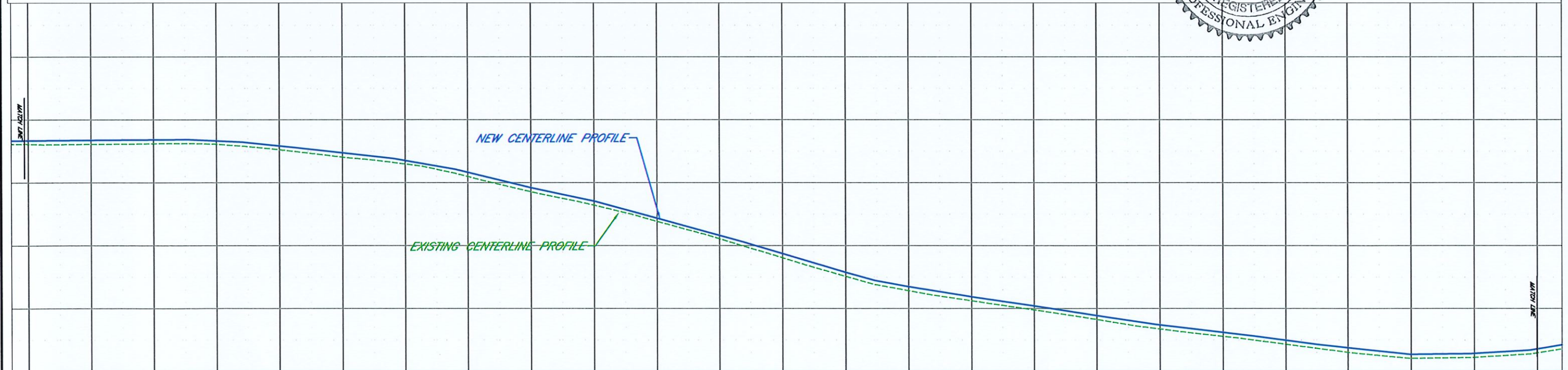
-  ROAD CENTER LINE
-  EDGE OF EXISTING PAVEMENT
-  EDGE OF NEW PAVEMENT
-  EXISTING RIGHT OF WAY
-  FENCE
-  CULVERT PIPE
-  PP POWER POLE
-  ANC GUY ANCHOR
-  PV POWER VAULT
-  TJB TELE J-BOX
-  SURVEY MONUMENTS
-  TREES



SEC 9, 10, 16, 17, 20, T19N., R3W., WM



NAVD 88 DATUM



56.1	56.14	56.1	56.1	56.13	56.2	56.16	56.2	56.22	56.3	56.25	56.1	56.14	55.8	55.75	55.3	55.26	54.7	54.68	54.1	54.08	53.6	53.61	53.0	52.99	52.2	52.16	51.0	51.01	49.8	49.77	48.6	48.59	47.5	47.54	46.4	46.45	45.2	45.24	43.9	43.86	42.5	42.52	41.1	41.12	39.6	39.61	38.1	38.11	36.6	36.58	35.2	35.16	33.8	33.79	32.9	32.88	32.0	32.01	31.3	31.27	30.5	30.53	29.8	29.82	29.1	29.08	28.3	28.29	27.5	27.45	26.8	26.78	26.2	26.15	25.6	25.61	25.0	25.00	24.3	24.35	23.7	23.70	23.1	23.06	22.5	22.55	22.1	22.08	22.1	22.15	22.2	22.23	22.6	22.55	23.0	22.97
72+00	72+50	73+00	73+50	74+00	74+50	75+00	75+50	76+00	76+50	77+00	77+50	78+00	78+50	79+00	79+50	80+00	80+50	81+00	81+50	82+00	82+50	83+00	83+50	84+00																																																																								

	DATE	BY	REVISIONS	DATE	BY
DRAWN	X	MWC		X	X
DESIGNED	09-03-23	MWC	X		
ENTERED					
CHECKED	X	X			

COUNTY ENGINEER



MASON COUNTY PUBLIC WORKS  
100 WEST PUBLIC WORKS DRIVE  
SHELTON, WASHINGTON 98584  
(360) 427-9670



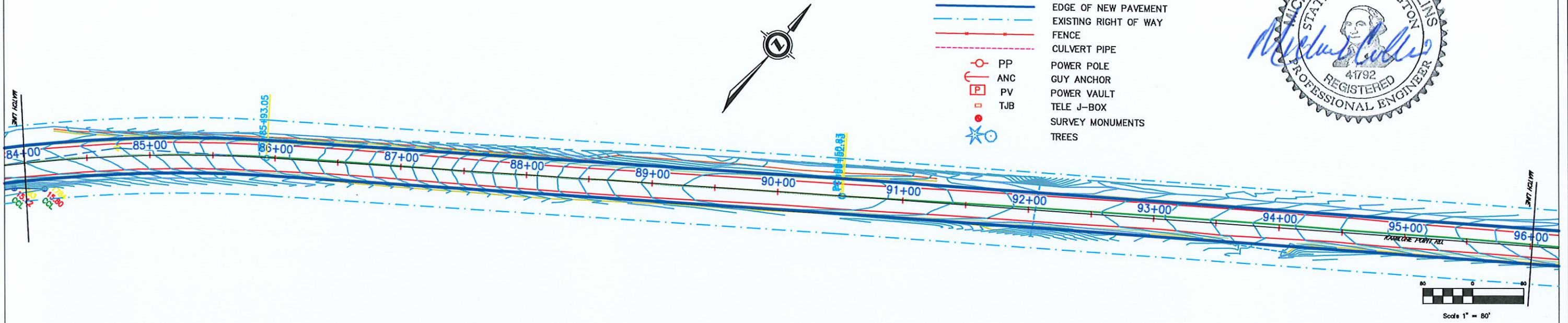

COUNTY ROAD NO. 14880  
KAMILCHE POINT RD  
COUNTY ROAD PROJECT # 2045

PLAN AND PROFILE	SHEET CODE
MP 0.02 TO 2.80	SHEET #
IMPROVEMENT PROJECT	9
	OF
	16

# KAMILCHE POINT RD MP 0.02 TO 2.80 IMPROVEMENT PROJECT HMA OVERLAY

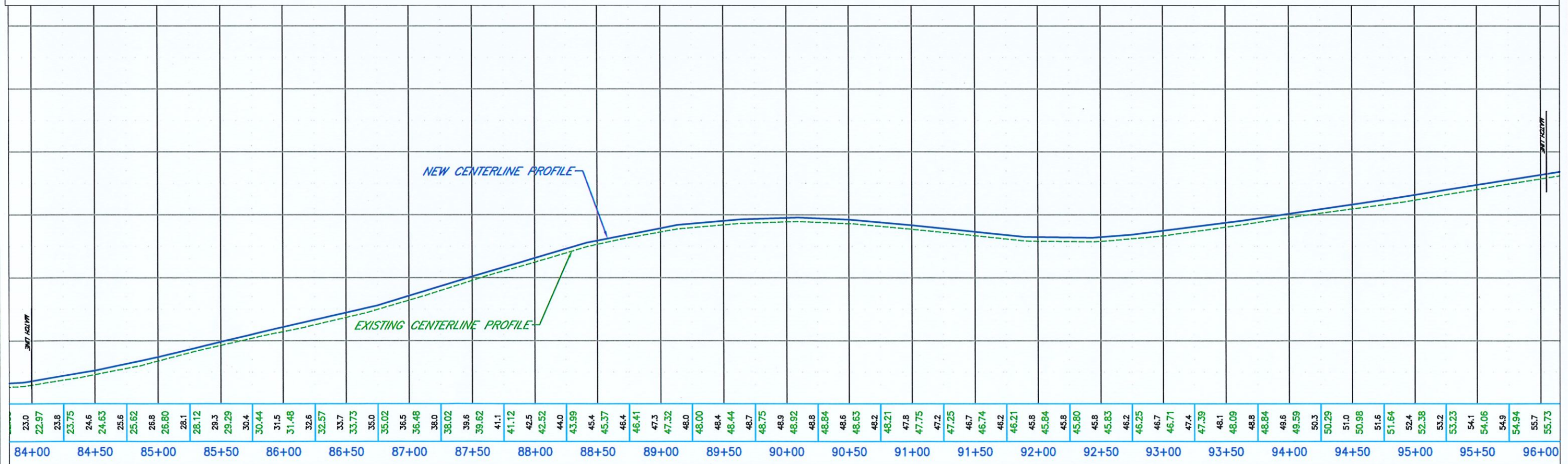
## LEGEND :

- ROAD CENTER LINE
- EDGE OF EXISTING PAVEMENT
- EDGE OF NEW PAVEMENT
- EXISTING RIGHT OF WAY
- FENCE
- CULVERT PIPE
- PP POWER POLE
- ANC GUY ANCHOR
- PV POWER VAULT
- TJB TELE J-BOX
- SURVEY MONUMENTS
- TREES



SEC 9, 10, 16, 17, 20, T19N., R3W., WM

NAVD 88 DATUM



DATE	BY	REVISIONS	DATE	BY
DRAWN	X	MWC		
DESIGNED	09-03-23	MWC		
ENTERED				
CHECKED	X	X		

COUNTY ENGINEER



MASON COUNTY PUBLIC WORKS  
100 WEST PUBLIC WORKS DRIVE  
SHELTON, WASHINGTON 98584  
(360) 427-9670















COUNTY ROAD NO. 14880  
KAMILCHE POINT RD  
COUNTY ROAD PROJECT # 2045

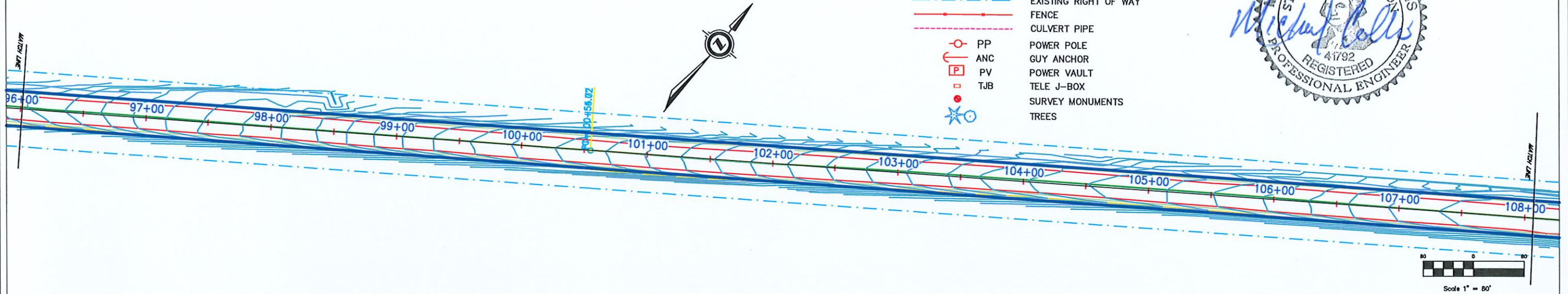

PLAN AND PROFILE  
MP 0.02 TO 2.80  
IMPROVEMENT PROJECT

SHEET CODE  
SHEET # 10  
OF 16

KAMILCHE POINT RD MP 0.02 TO 2.80  
IMPROVEMENT PROJECT  
HMA OVERLAY

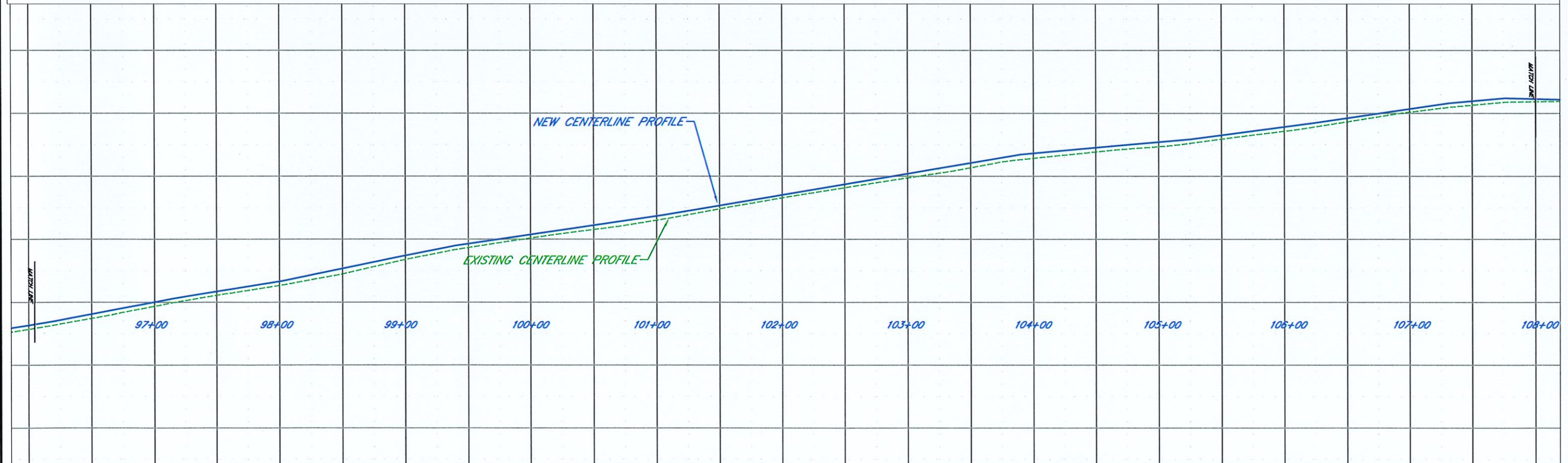
LEGEND :

-  ROAD CENTER LINE
-  EDGE OF EXISTING PAVEMENT
-  EDGE OF NEW PAVEMENT
-  EXISTING RIGHT OF WAY
-  FENCE
-  CULVERT PIPE
-  PP POWER POLE
-  ANC GUY ANCHOR
-  PV POWER VAULT
-  TJB TELE J-BOX
-  SURVEY MONUMENTS
-  TREES



SEC 9, 10, 16, 17, 20, T19N., R3W., WM

NAVD 88 DATUM




DATE	BY	REVISIONS	DATE	BY
09-03-23	MWC	X	X	X

COUNTY ENGINEER



MASON COUNTY PUBLIC WORKS  
100 WEST PUBLIC WORKS DRIVE  
SHELTON, WASHINGTON 98584  
(360) 427-9670



COUNTY ROAD NO. 14880  
KAMILCHE POINT RD  
COUNTY ROAD PROJECT # 2045

PLAN AND PROFILE  
MP 0.02 TO 2.80  
IMPROVEMENT PROJECT


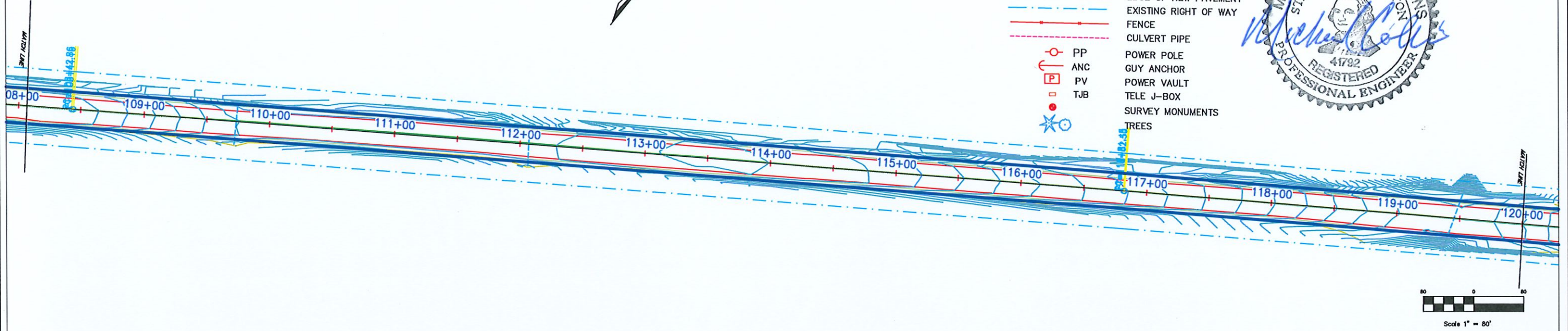
SHEET CODE  
SHEET # 11  
OF 16

KAMILCHE POINT RD MP 0.02 TO 2.80  
IMPROVEMENT PROJECT  
HMA OVERLAY



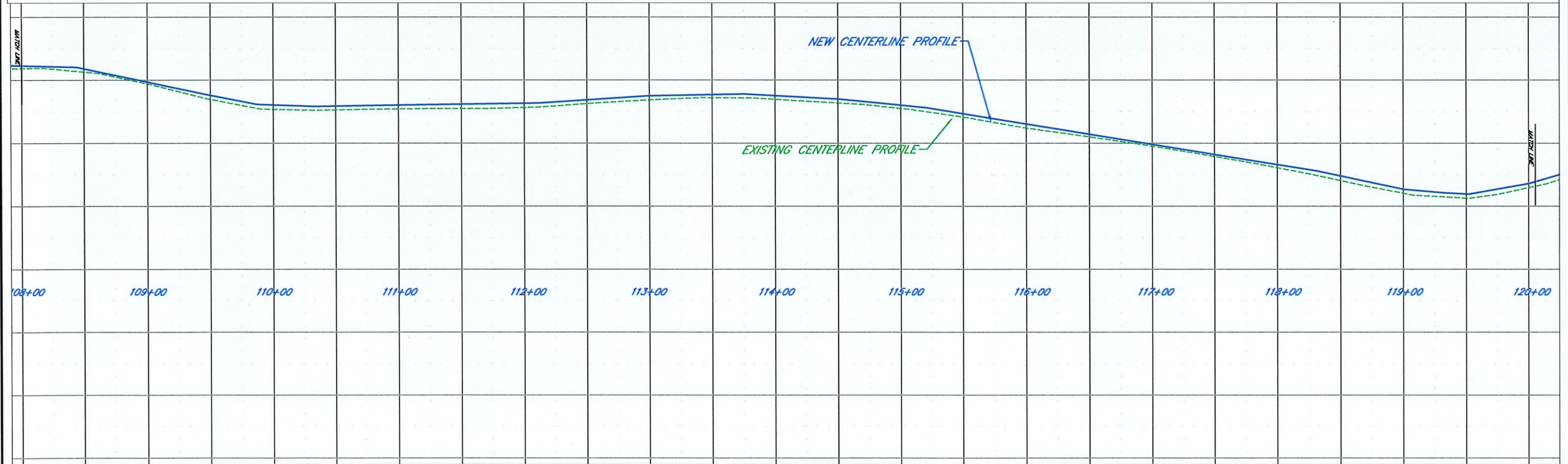
LEGEND :

- ROAD CENTER LINE
- EDGE OF EXISTING PAVEMENT
- EDGE OF NEW PAVEMENT
- EXISTING RIGHT OF WAY
- FENCE
- CULVERT PIPE
- PP POWER POLE
- ANC GUY ANCHOR
- PV POWER VAULT
- TJB TELE J-BOX
- SURVEY MONUMENTS
- TREES



SEC 9, 10, 16, 17, 20, T19N., R3W., WM

NAVD 88 DATUM



DATE	BY	REVISIONS	DATE	BY
DRAWN	X	MWC		
DESIGNED	09-03-23	MWC		
ENTERED				
CHECKED	X	X		

COUNTY ENGINEER



MASON COUNTY PUBLIC WORKS  
100 WEST PUBLIC WORKS DRIVE  
SHELTON, WASHINGTON 98584  
(360) 427-9670



COUNTY ROAD NO. 14880  
KAMILCHE POINT RD  
COUNTY ROAD PROJECT # 2045

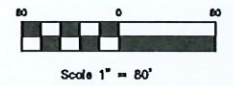
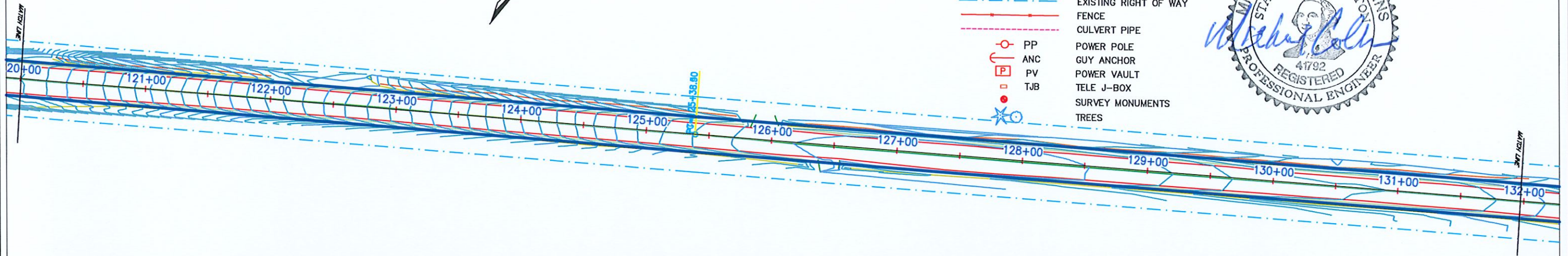

PLAN AND PROFILE	SHEET CODE
MP 0.02 TO 2.80	SHEET # 12
IMPROVEMENT PROJECT	OF 16

KAMILCHE POINT RD MP 0.02 TO 2.80  
IMPROVEMENT PROJECT  
HMA OVERLAY



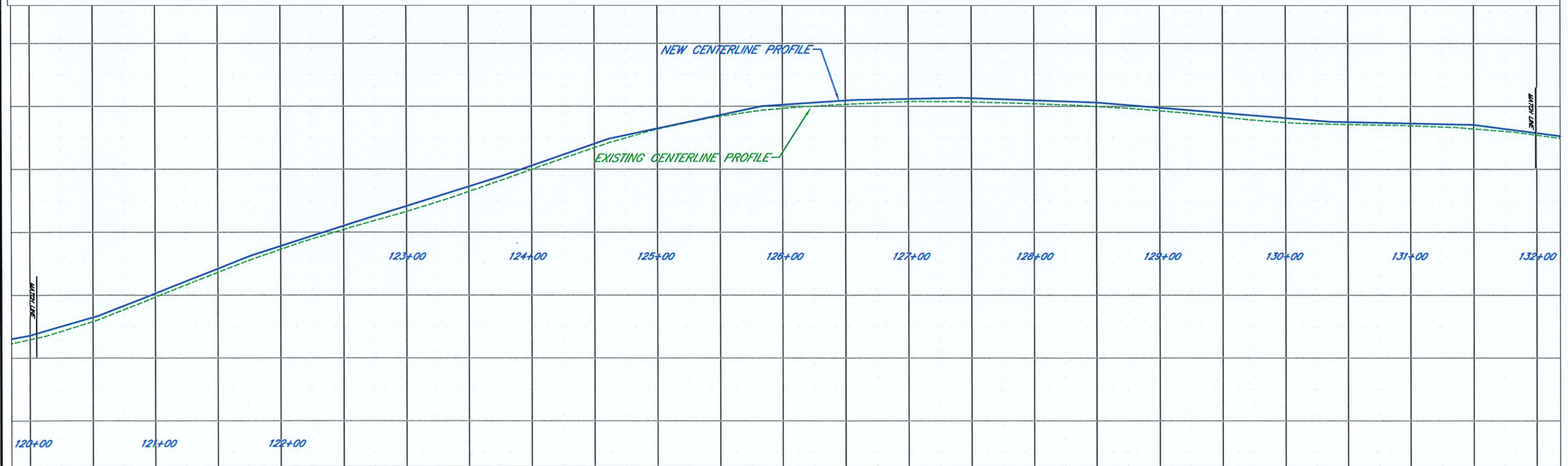
LEGEND :

- ROAD CENTER LINE
- EDGE OF EXISTING PAVEMENT
- EDGE OF NEW PAVEMENT
- EXISTING RIGHT OF WAY
- FENCE
- CULVERT PIPE
- PP POWER POLE
- ANC GUY ANCHOR
- PV POWER VAULT
- TJB TELE J-BOX
- SURVEY MONUMENTS
- TREES



SEC 9, 10, 16, 17, 20, T19N., R3W., WM

NAVD 88 DATUM



DATE	BY	REVISIONS	DATE	BY
DRAWN	X	MWC		
DESIGNED	09-03-23	MWC		
ENTERED				
CHECKED	X	X		

COUNTY ENGINEER



MASON COUNTY PUBLIC WORKS  
100 WEST PUBLIC WORKS DRIVE  
SHELTON, WASHINGTON 98584  
(360) 427-9670



COUNTY ROAD NO. 14880  
KAMILCHE POINT RD  
COUNTY ROAD PROJECT # 2045

PLAN AND PROFILE  
MP 0.02 TO 2.80  
IMPROVEMENT PROJECT

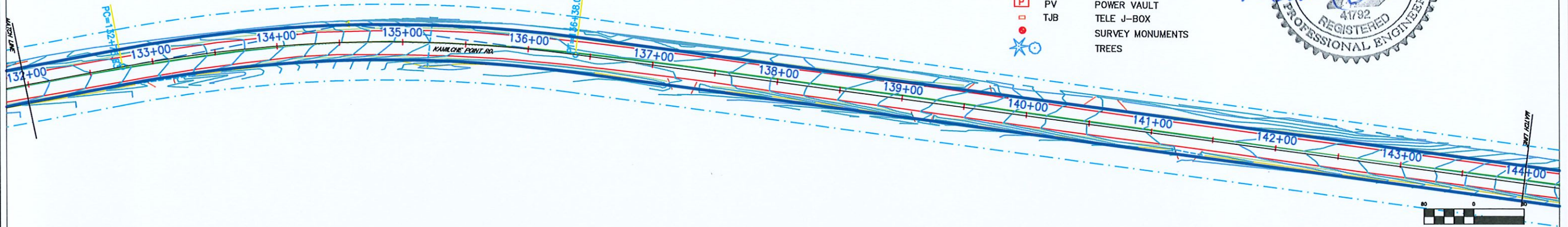

SHEET CODE  
SHEET #  
13  
OF  
16

KAMILCHE POINT RD MP 0.02 TO 2.80  
IMPROVEMENT PROJECT  
HMA OVERLAY



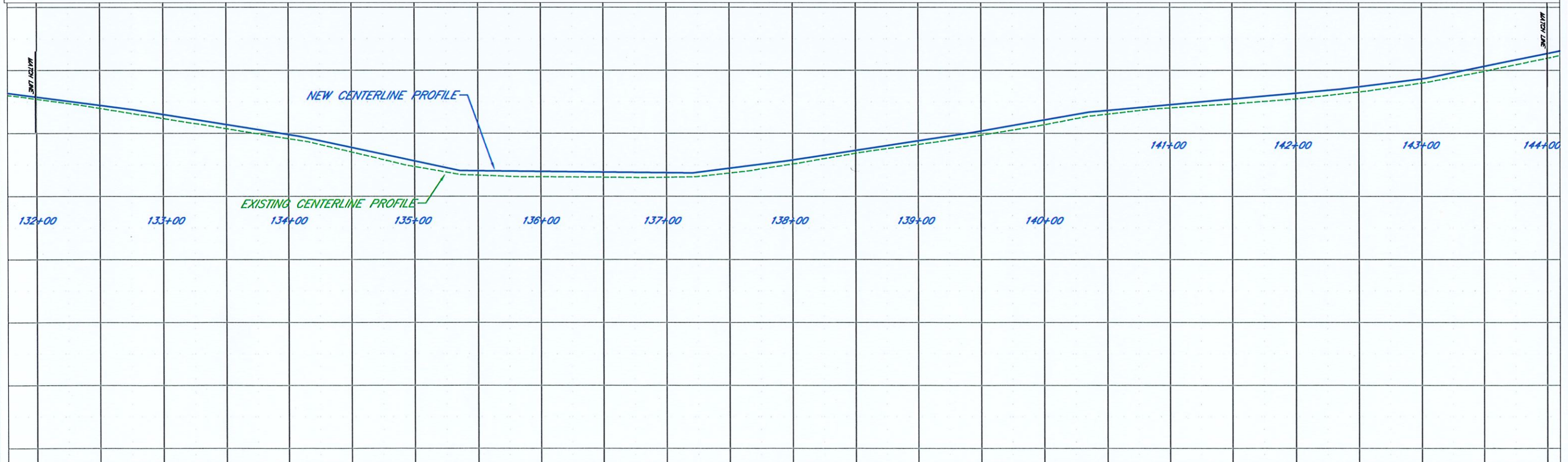
LEGEND :

- ROAD CENTER LINE
- EDGE OF EXISTING PAVEMENT
- EDGE OF NEW PAVEMENT
- EXISTING RIGHT OF WAY
- FENCE
- CULVERT PIPE
- PP POWER POLE
- ANC GUY ANCHOR
- PV POWER VAULT
- TJB TELE J-BOX
- SURVEY MONUMENTS
- TREES



SEC 9, 10, 16, 17, 20, T19N., R3W., WM

NAVD 88 DATUM



DATE	BY	REVISIONS	DATE	BY
09-03-23	MWC	X	X	X

COUNTY ENGINEER



MASON COUNTY PUBLIC WORKS  
100 WEST PUBLIC WORKS DRIVE  
SHELTON, WASHINGTON 98584  
(360) 427-9670

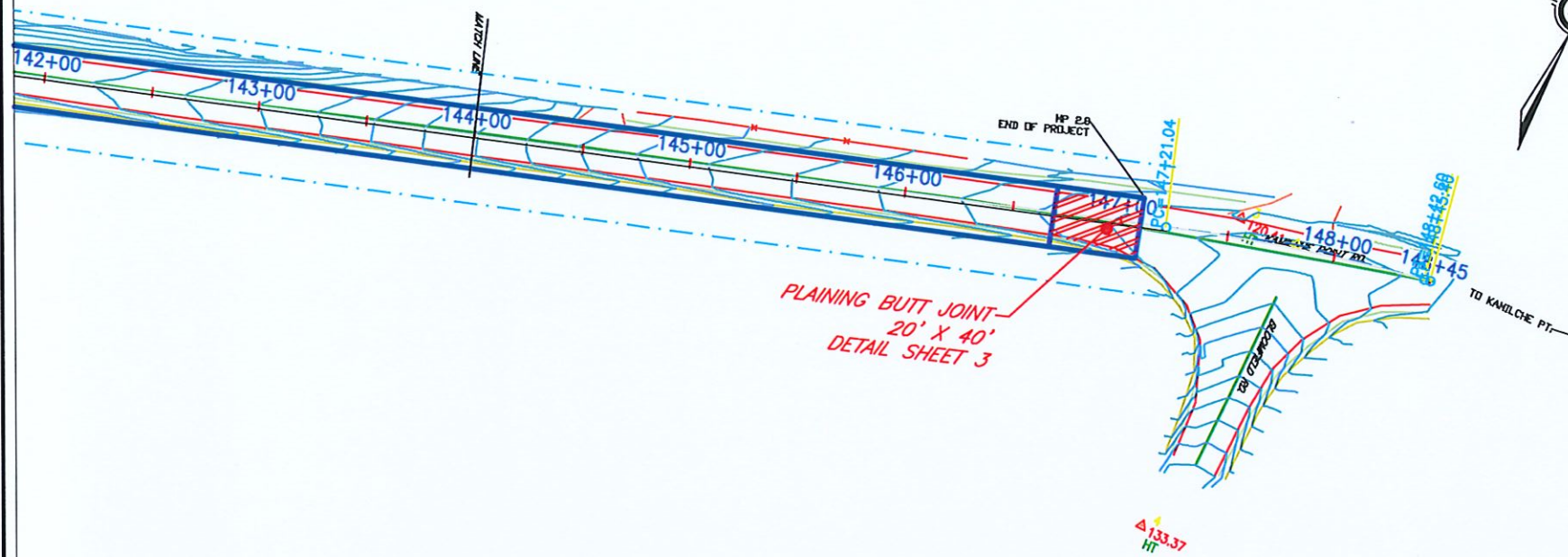


COUNTY ROAD NO. 14880  
KAMILCHE POINT RD  
COUNTY ROAD PROJECT # 2045

PLAN AND PROFILE  
MP 0.02 TO 2.80  
IMPROVEMENT PROJECT

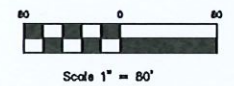
SHEET CODE  
SHEET # 14  
OF 16

KAMILCHE POINT RD MP 0.02 TO 2.80  
IMPROVEMENT PROJECT  
HMA OVERLAY



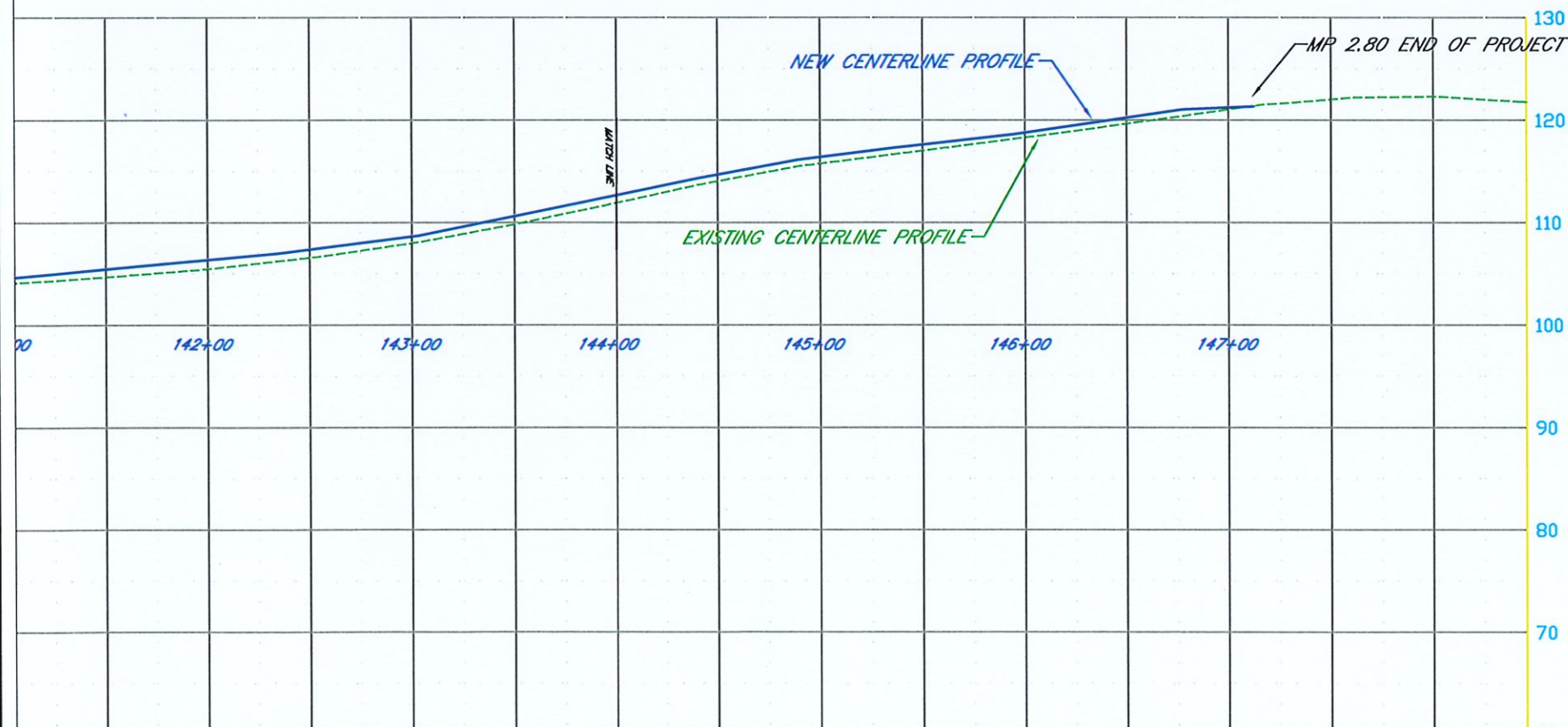
LEGEND :

- ROAD CENTER LINE
- EDGE OF EXISTING PAVEMENT
- EDGE OF NEW PAVEMENT
- - - EXISTING RIGHT OF WAY
- - - FENCE
- - - CULVERT PIPE
- PP POWER POLE
- ⊕ ANC GUY ANCHOR
- PV POWER VAULT
- TJB TELE J-BOX
- ★ SURVEY MONUMENTS
- TREES



SEC 9, 10, 16, 17, 20, T19N., R3W., WM

NAVD 88 DATUM




DATE	BY	REVISIONS	DATE	BY
09-03-23	MWC	X	X	X

COUNTY ENGINEER



MASON COUNTY PUBLIC WORKS  
100 WEST PUBLIC WORKS DRIVE  
SHELTON, WASHINGTON 98584  
(360) 427-9670



COUNTY ROAD NO. 14880  
KAMILCHE POINT RD  
COUNTY ROAD PROJECT # 2045

PLAN AND PROFILE	SHEET CODE
MP 0.02 TO 2.80 IMPROVEMENT PROJECT	SHEET # 15 OF 16

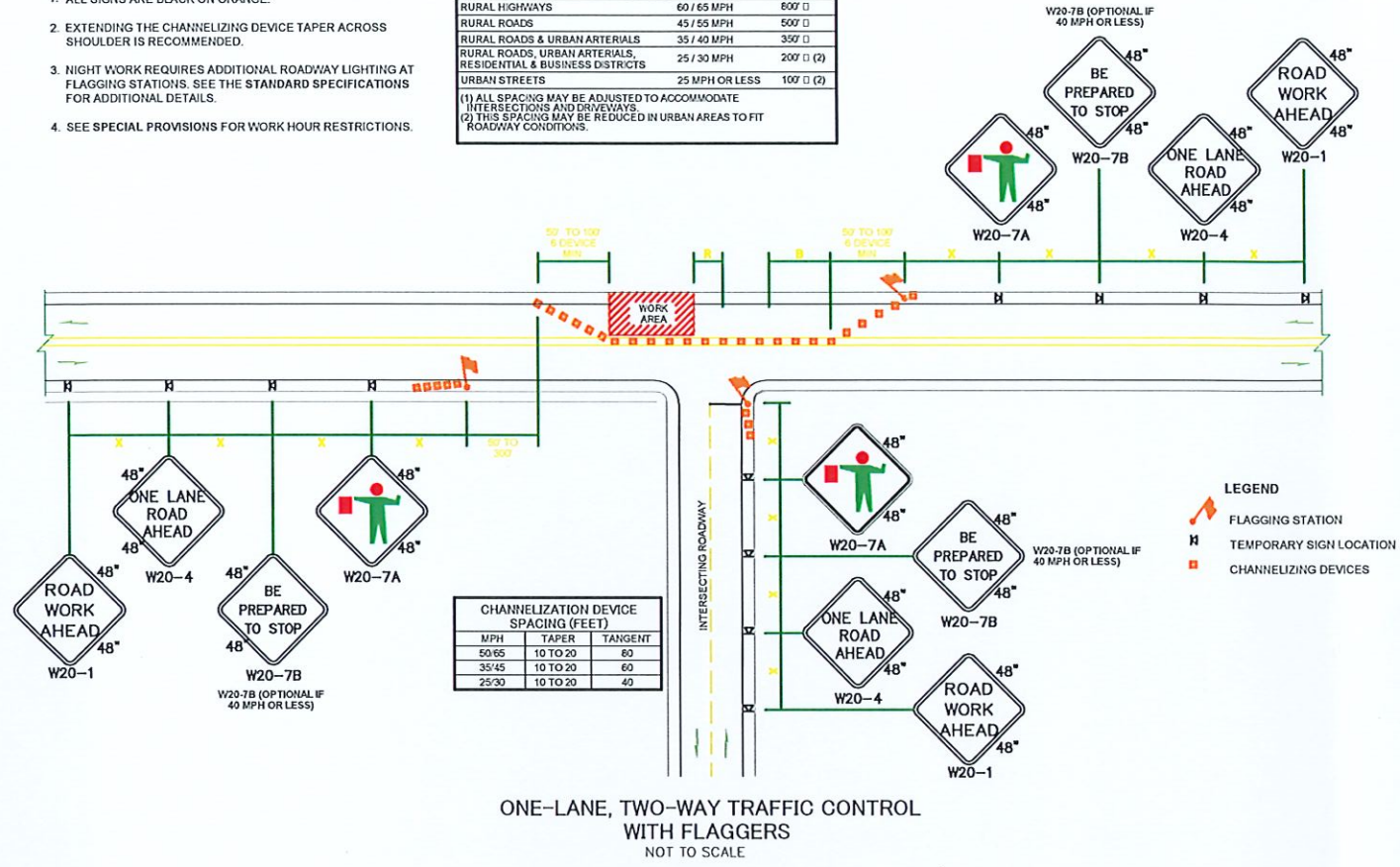
**NOTES**

1. ALL SIGNS ARE BLACK ON ORANGE.
2. EXTENDING THE CHANNELIZING DEVICE TAPER ACROSS SHOULDER IS RECOMMENDED.
3. NIGHT WORK REQUIRES ADDITIONAL ROADWAY LIGHTING AT FLAGGING STATIONS. SEE THE STANDARD SPECIFICATIONS FOR ADDITIONAL DETAILS.
4. SEE SPECIAL PROVISIONS FOR WORK HOUR RESTRICTIONS.

SIGN SPACING = X (1)

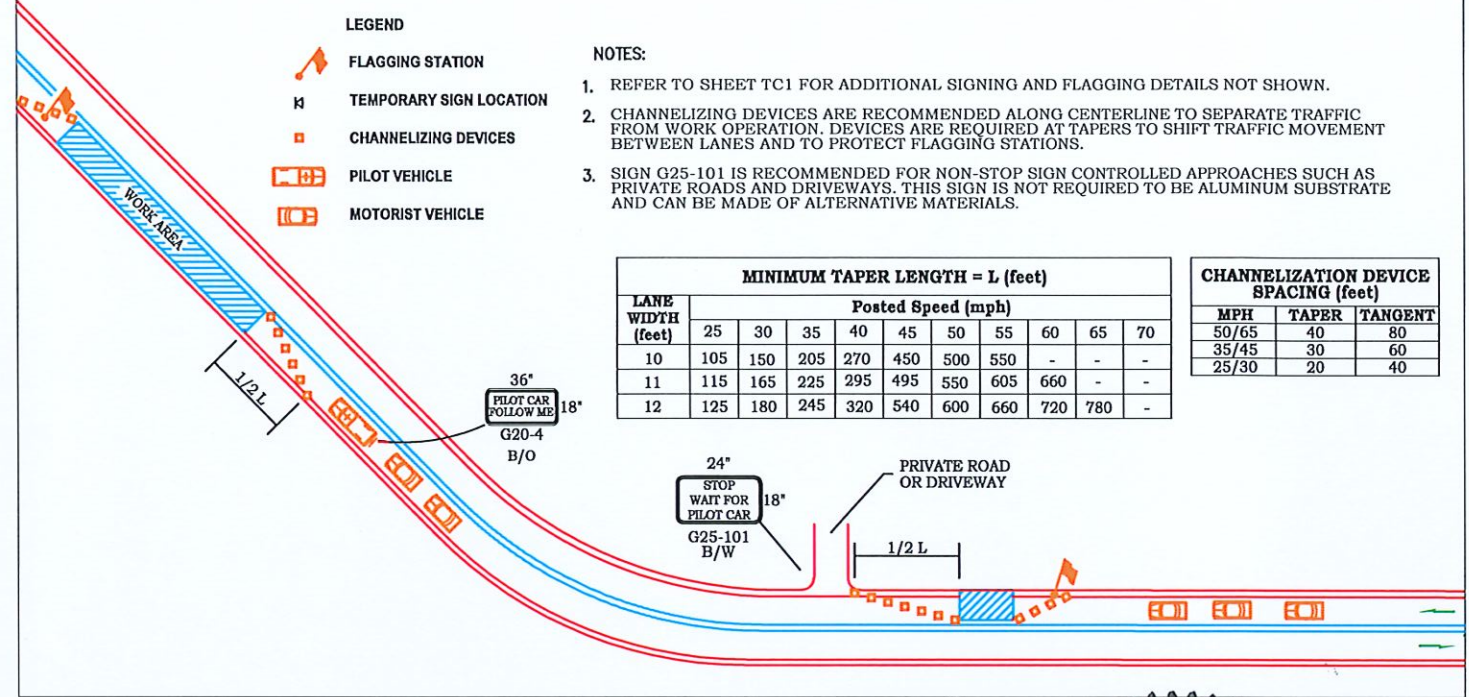
RURAL HIGHWAYS	60 / 65 MPH	600' □
RURAL ROADS	45 / 55 MPH	500' □
RURAL ROADS & URBAN ARTERIALS	35 / 40 MPH	350' □
RURAL ROADS, URBAN ARTERIALS, RESIDENTIAL & BUSINESS DISTRICTS	25 / 30 MPH	200' □ (2)
URBAN STREETS	25 MPH OR LESS	100' □ (2)

(1) ALL SPACING MAY BE ADJUSTED TO ACCOMMODATE INTERSECTIONS AND DRIVEWAYS.  
 (2) THIS SPACING MAY BE REDUCED IN URBAN AREAS TO FIT ROADWAY CONDITIONS.




ONE-LANE, TWO-WAY TRAFFIC CONTROL WITH FLAGGERS  
NOT TO SCALE

**PILOT CAR OPERATION**  
NOT TO SCALE  
TRAFFIC CONTROL PLAN

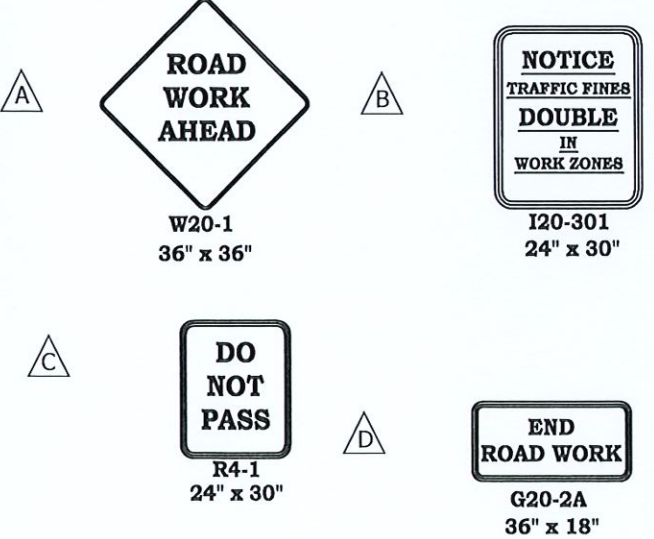


**NOTES:**

1. REFER TO SHEET TC1 FOR ADDITIONAL SIGNING AND FLAGGING DETAILS NOT SHOWN.
2. CHANNELIZING DEVICES ARE RECOMMENDED ALONG CENTERLINE TO SEPARATE TRAFFIC FROM WORK OPERATION. DEVICES ARE REQUIRED AT TAPERS TO SHIFT TRAFFIC MOVEMENT BETWEEN LANES AND TO PROTECT FLAGGING STATIONS.
3. SIGN G25-101 IS RECOMMENDED FOR NON-STOP SIGN CONTROLLED APPROACHES SUCH AS PRIVATE ROADS AND DRIVEWAYS. THIS SIGN IS NOT REQUIRED TO BE ALUMINUM SUBSTRATE AND CAN BE MADE OF ALTERNATIVE MATERIALS.



**LEGEND**



EOP MP. 2.80

BOP MP. 0.02

**TRAFFIC PLAN**  
SCALE NTS

PCMS
4 PHASE
5 - 7 days adv. warning
"ROADWORK BEGINS MM/DD EXPECT DELAYS"

PCMS
4 PHASE
7 days after start of construction
"ROADWORK AHEAD EXPECT LONG DELAYS"

**NOTE:**

- ALL CLASS SIGN PLACEMENTS ARE APPROXIMATE
- LOCATION OF SIGNS SHALL BE DETERMINED BY THE CONTRACTOR AND SHALL CONFORM TO MUTCD STANDARDS
- IN THE PHASES FOLLOWING, PCMS MESSAGES MUST ALSO DISPLAY THE SAME WARNINGS IN SPANISH IN COMPLIANCE WITH MASON COUNTY'S TITLE VI POLICY

DATE	BY	REVISIONS	DATE	BY
09-09-2023	mc	X	X	X

COUNTY ENGINEER



MASON COUNTY PUBLIC WORKS  
100 WEST PUBLIC WORKS DRIVE  
SHELTON, WASHINGTON 98584  
(360) 427-9670



COUNTY ROAD NO. 14880  
KAMILCHE POINT ROAD  
COUNTY ROAD PROJECT # 2045

TRAFFIC PLAN	SHEET CODE
MP 0.02 TO MP 2.80 ROAD IMPROVEMENTS	SHEET # 16 OF 16