






Mason County Hazard Mitigation Plan

Dam Locations

Downstream

Hazard Classification

-  1B = From 31 to 300 lives at risk
-  1C = From 7 to 30 lives at risk
-  2D = From 1 to 6 lives at risk
-  2E = No Lives at risk, Significant environmental or economic risk
-  3 = No lives at risk

This map shows the location of the 23 dams located in Mason County, WA. The classification of dams is based on the downstream hazard class assigned to each dam by the Washington State Department of Ecology's Dam Safety Office. This classification is an index of potential consequences in the downstream valley if the dam were to fail & release the reservoir.

Data Source: Washington State Dept. of Ecology - Dam Safety Office;
Inventory of Dams Report for Selected Washington Counties and Selected Dam Hazard Categories,
Sept. 2020, Publication #94-16
(<https://fortress.wa.gov/ecy/publications/publications/94016.pdf>)

- ☆ Cities
- ▭ City Boundaries
- Designated Areas
- 101 3 Highways



Mason County, WA
Locator Map

0 2 4 miles

