






# Mason County Hazard Mitigation Plan

## Flood Hazard Areas

-  **Zone A**  
1% annual chance flood event  
(100-year flood)
-  **Zone AE**  
Base Floodplain
-  **Zone AE (Floodway)**
-  **Zone AO**  
River/Stream Flood Hazard Areas  
Areas with 1%+ chance of shallow flooding of  
1-3 ft. annually
-  **Zone VE**  
Coastal Areas w/ 1% or greater  
chance of flooding annually  
Flood hazard due to storm-induced  
velocity wave action.
-  **Zone X**  
0.2% annual chance flood event  
(500-year flood)

(Mason County DFIRM, June 2019)

-  County Seat
-  Cities
-  Highways



Mason County, WA  
Locator Map

