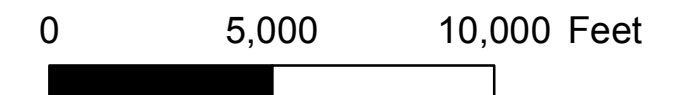


Sanderson Field Shelton, WA Airspace Protection Areas Map



Legend

- Local Roads
- Highways
- Airport Runway Centerline
- Horizontal Surface
- Conical Surface
- Primary Surface
- Approach Surface
- Transitional Surface
- Lakes
- Shelton City Limits
- Shelton Urban Growth Boundary



Produced By: Mason County Public Works GIS Department
 Project File: Sanderson_Field_Airspace_Protection_Plan.mxd
 Publication Date: 11/22/2005

Map Data Sources:

Hydrology is from the WA Dept. of Natural Resources. Roads are from the Mason County Public Works GIS database. Sanderson Field runway centerline data was obtained from WA Dept. of Transportation. All airspace surfaces data were created using the runway centerline as a base and the surface dimensions came from the Port of Shelton Sanderson Field Airspace Plan CAD drawings (TRA-BV Consulting, 1995). The surface dimensions originate from Federal Aviation Regulations - Part 77 Subpart C.

This map was produced using ArcGIS 9.1

DISCLAIMER AND LIMITATION OF LIABILITY

The data used to make this map have been tested for accuracy, and every effort has been made to ensure that these data are timely, accurate and reliable. However, Mason County makes no guarantee or warranty to its accuracy as to labeling, dimensions, or placement or location of any map features contained herein. The boundaries depicted by these data are approximate, and are not necessarily accurate to surveying or engineering standards. These data are intended for informational purposes and should not be considered authoritative for engineering, navigational, legal and other site-specific uses. Mason County does not assume any legal liability or responsibility arising from the use of this map in a manner not intended by Mason County. In no event shall Mason County be liable for direct, indirect, incidental, consequential, special, or tort damages of any kind, including, but not limited to, loss of anticipated profits or benefits arising from use of or reliance on the information contained herein. The burden for determining fitness for use lies entirely with the user and the user is solely responsible for understanding the accuracy limitation of the information contained in this map.

County Commissioners

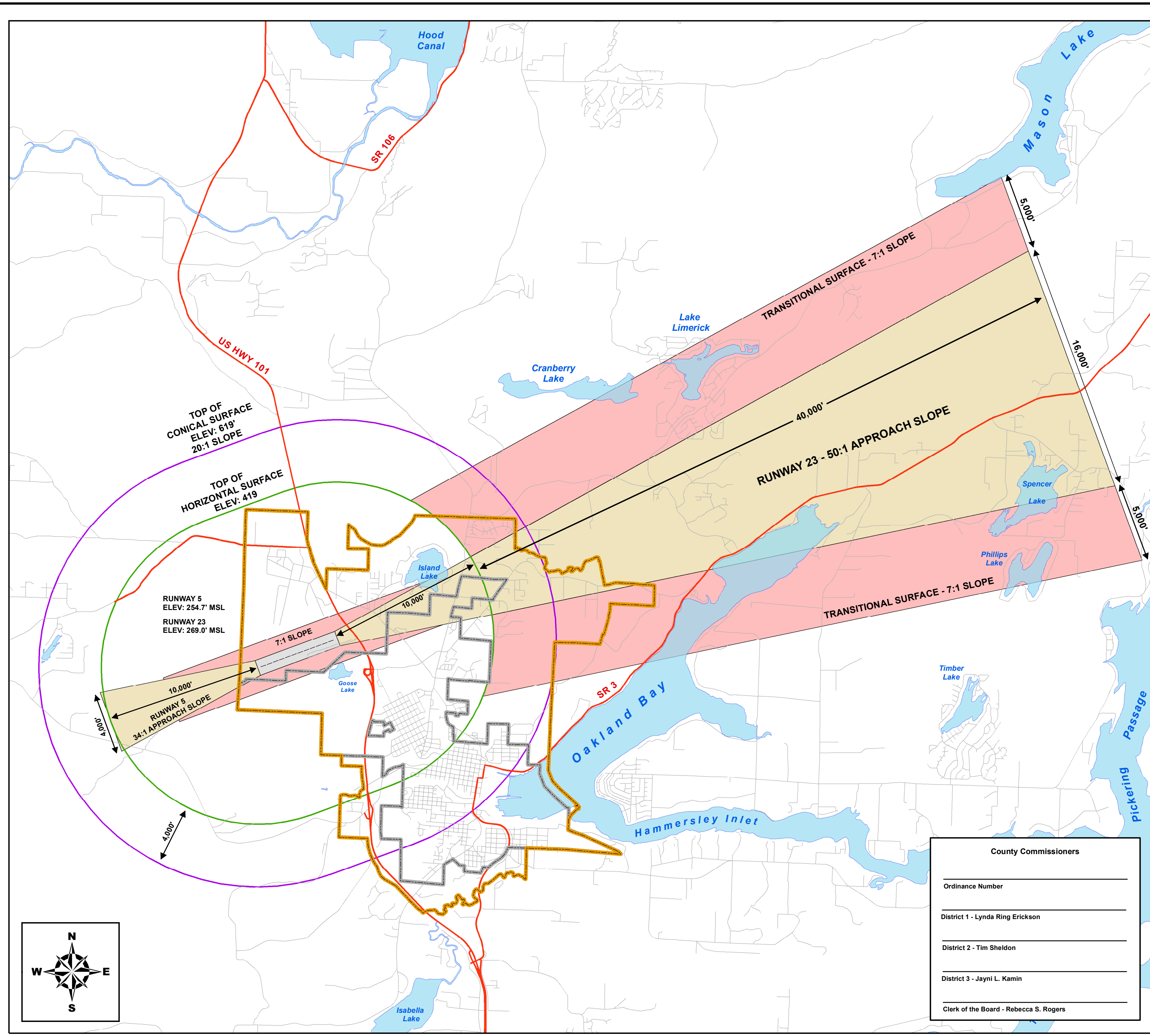
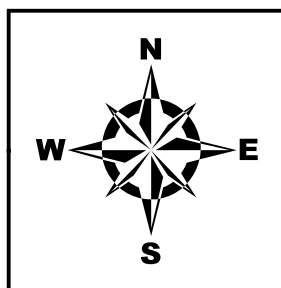
Ordinance Number _____

District 1 - Lynda Ring Erickson _____

District 2 - Tim Sheldon _____

District 3 - Jayni L. Kamin _____

Clerk of the Board - Rebecca S. Rogers _____



Sanderson Field Shelton, WA Land Use Compatibility Zones



Legend

- Highways
- Airport Runway Centerline
- Zone 1
- Zone 2
- Zone 3
- Zone 4
- Zone 5
- Zone 6
- Airport Runway
- Parcels
- Lakes
- Fairgrounds Complex
- Shelton City Limits
- Shelton Urban Growth Boundary



Produced By: Mason County Public Works GIS Department
 Project File: Sanderson_Field_Safety_Compatibility_Zones.mxd
 Publication Date: 11/22/2005

Map Data Sources:

Hydrology is from the WA Dept. of Natural Resources. Road are from the Mason County Public Works GIS database compiled from a variety of sources. Sanderson Field runway centerline data was obtained from WA Dept. of Transportation. All the Safety Compatibility Zone data was created using this centerline as a base and the zone dimensions came from the California Airport Land Use Planning Handbook (January 2002), page 9-38.

This map was produced using ArcGIS 9.1

County Commissioners

Ordinance Number

District 1 - Lynda Ring Erickson

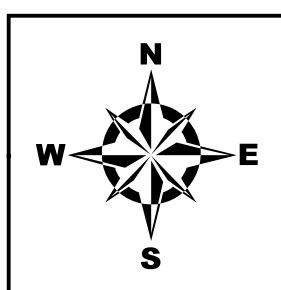
District 2 - Tim Sheldon

District 3 - Jayni L. Kamin

Clerk of the Board - Rebecca S. Rogers

DISCLAIMER AND LIMITATION OF LIABILITY

The data used to make this map have been tested for accuracy, and every effort has been made to ensure that these data are timely, accurate and reliable. However, Mason County makes no guarantee or warranty to its accuracy as to labeling, dimensions, or placement or location of any map features contained herein. The boundaries depicted by these data are approximate, and are not necessarily accurate to surveying or engineering standards. These data are intended for informational purposes and should not be considered authoritative for engineering, navigational, legal and other site-specific uses. Mason County does not assume any legal liability or responsibility arising from the use of this map in a manner not intended by Mason County. In no event shall Mason County be liable for direct, indirect, incidental, consequential, special, or tort damages of any kind, including, but not limited to, loss of anticipated profits or benefits arising from use of or reliance on the information contained herein. The burden for determining fitness for use lies entirely with the user and the user is solely responsible for understanding the accuracy limitation of the information contained in this map.



Zone 3 has an angle of 30 degree off of the runway centerline.

