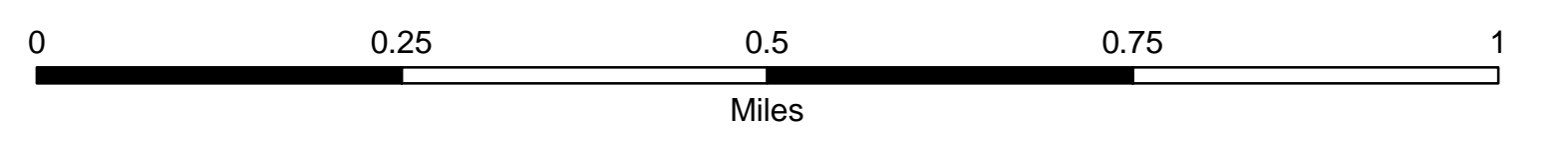
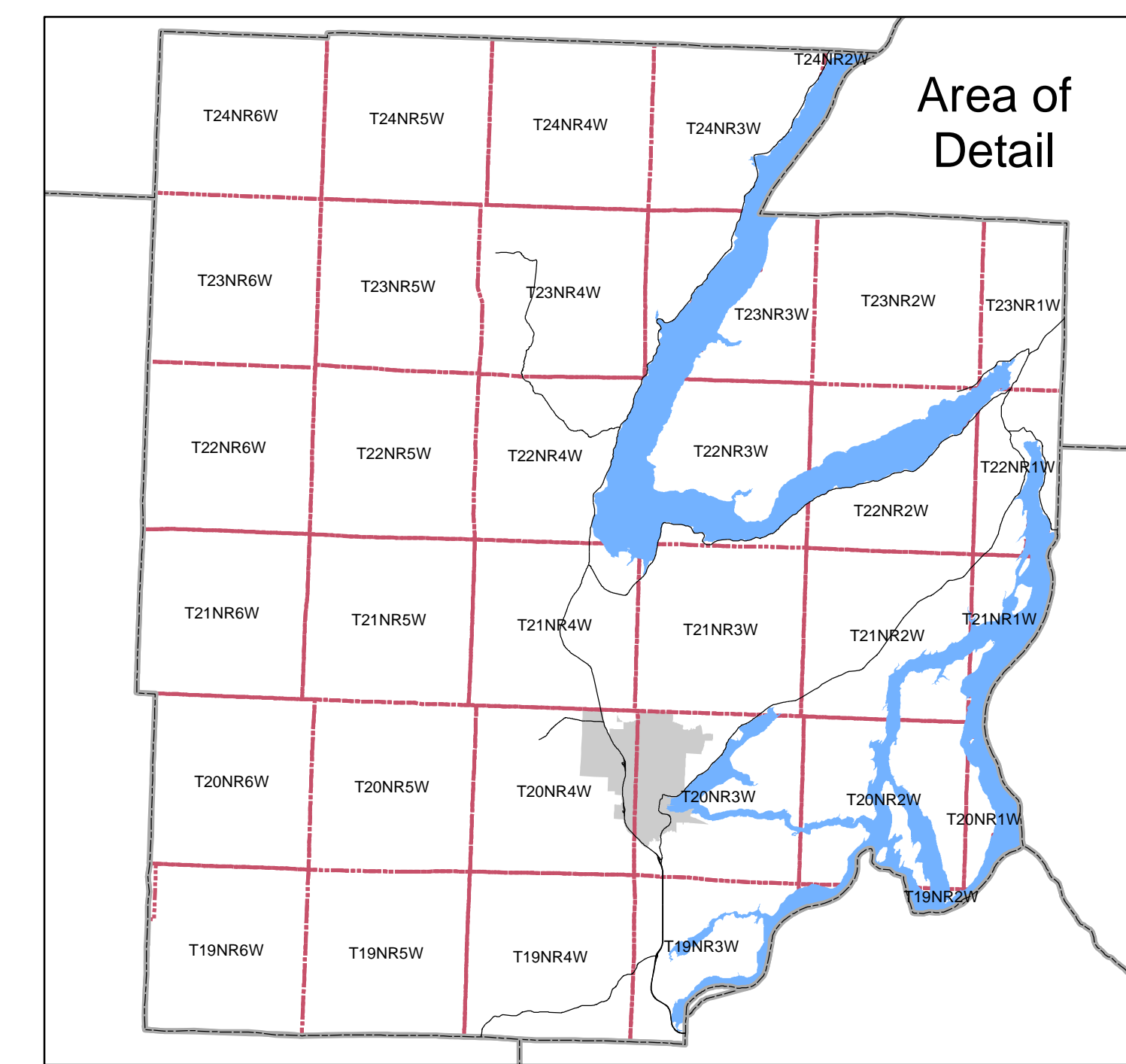



Mason County  
Development Areas Map  
Panel 10 of 10



Map produced by: Mason County GIS Department  
Project file name: Development\_Areas\_Panel\_10.mxd  
Publication Date: 5/19/2009  
Map created with ArcGIS 9.3

Zoning information based on Shelton Urban Growth Area Future Land Use Map adopted by county ordinance (11-08). Parcel and Township information from the Mason County GIS Department.

This map is intended to show the zoning designation of properties; and, therefore, some shorelines and water bodies are not shown or are partially hidden.

**DISCLAIMER AND LIMITATION OF LIABILITY**  
The data used to make this map have been tested for accuracy, and every effort has been made to ensure that these data are timely, accurate and reliable. However, Mason County makes no guarantee or warranty to its accuracy as to labeling, dimensions, or placement or location of any map features contained herein. The boundaries depicted by these data are approximate, and are not necessarily accurate to surveying or engineering standards. These data are intended for informational purposes and should not be considered authoritative for engineering, navigational, legal and other site-specific uses. Mason County does not assume any legal liability or responsibility arising from the use of this map in a manner not intended by Mason County. In no event shall Mason County be liable for direct, indirect, incidental, consequential, special, or not damages of any kind, including, but not limited to, loss of anticipated profits or benefits arising from use of or reliance on the information contained herein. The burden for determining fitness for use lies entirely with the user and the user is solely responsible for understanding the accuracy limitation of the information contained in this map.

County Commissioners	
Ordinance Number	Date
Lynda Ring Erickson, District 1	Date
Tim Sheldon, District 2	Date
Ross Gallagher, District 3	Date
Shannon Goudy, Clerk of the Board	Date

Legend	
Water Bodies	Industrial
Townships	Mixed Use
Sections	Neighborhood Residential
Parcels	Public Institutional
Rural Areas	City of Shelton
Shelton Urban Growth Area	General Commercial
Airport Industrial	