
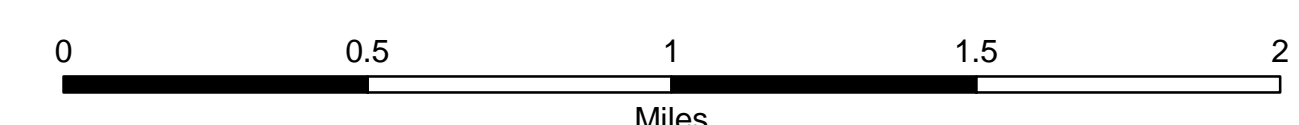
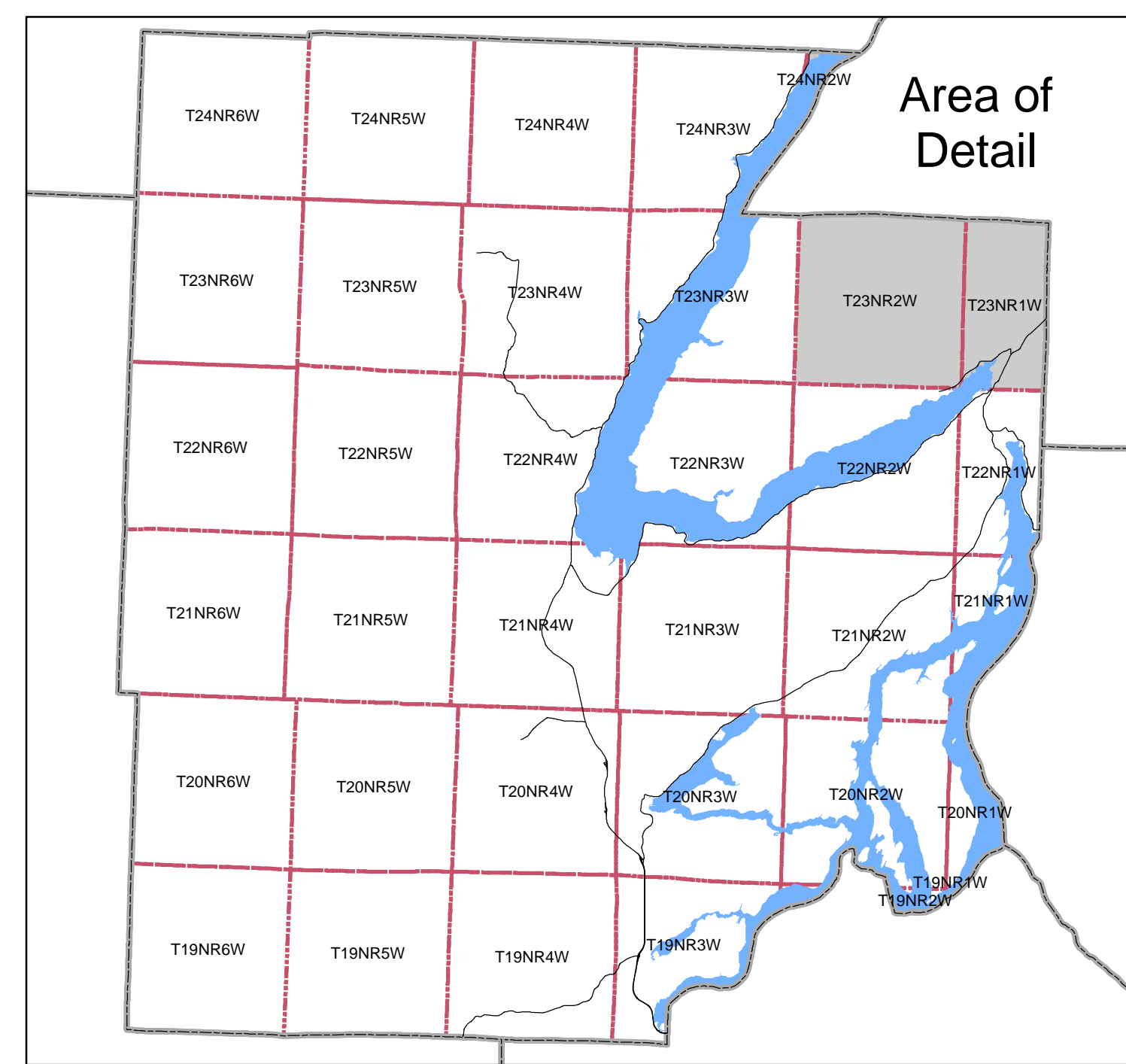


Mason County Development Areas Map Panel 3 of 10



County Commissioners	
Ordinance Number	Date
Randy Neatherlin, District 1	Date
Tim Sheldon, District 2	Date
Terri Jeffreys, District 3	Date
Melissa Drewry, Clerk of the Board	Date

Legend	
Parcels	Development Areas
Townships	Zoning Descriptions
Rural Multi Family	Long Term Commercial Forest
Inholding Lands	Rural Tourist
Rural Residential 2.5 Acres	Rural Tourist-Campground
Rural Residential 5 Acres	Rural Commercial 1
Rural Residential 10 Acres	Rural Commercial 2
Rural Residential 20 Acres	Rural Commercial 3
Agricultural Resource Lands	Rural Commercial 5
	Rural Industrial
	Rural Natural Resource
	City
	Shelton Urban Growth Area
	Urban Growth Area
	Indian Reservation
	Olympic National Forest
	Olympic National Park
	Water



Map produced by: Mason County GIS Department
 Project file name: Development_Areas_Panel_3.mxd
 Publication Date: 12/28/2016
 Map created with ArcGIS 10.2

Zoning information from the Mason County Planning Department.
 Parcel and Township information from the Mason County GIS Department.

This map is intended to show the zoning designation of properties; and, therefore, some shorelines and water bodies are not shown or are partially hidden.

DISCLAIMER AND LIMITATION OF LIABILITY
 The data used to make this map have been tested for accuracy, and every effort has been made to ensure that these data are timely, accurate and reliable. However, Mason County makes no guarantee or warranty to its accuracy as to labeling, dimensions, or placement of any map features contained herein. The boundaries depicted by these data are approximate, and are not necessarily accurate to surveying or engineering standards. These data are intended for informational purposes and should not be considered authoritative for engineering, navigational, legal and other site-specific uses. Mason County does not assume any legal liability or responsibility arising from the use of this map in a manner not intended by Mason County. In no event shall Mason County be liable for direct, indirect, incidental, consequential, special, or net damages of any kind, including, but not limited to, loss of anticipated profits or benefits arising from use of or reliance on the information contained herein. The burden for determining fitness for use lies entirely with the user and the user is solely responsible for understanding the accuracy limitation of the information contained in this map.