


MASON COUNTY  
GRAYS HARBOR REGION

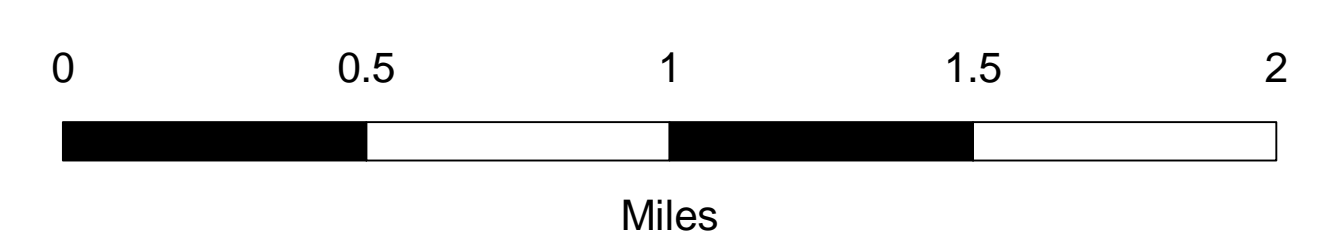
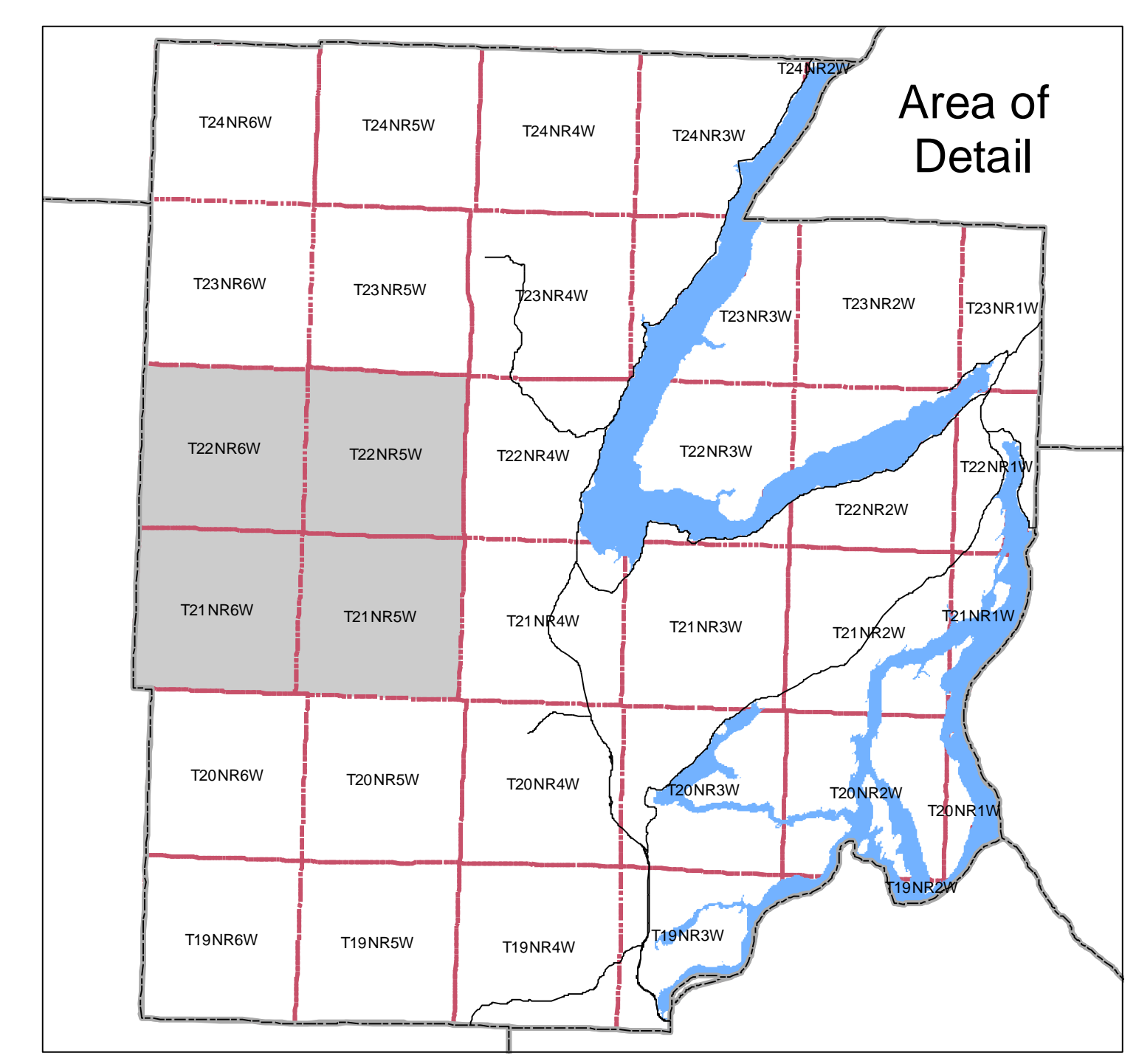
### Mason County Development Areas Map Panel 4 of 10



| County Commissioners              |      |
|-----------------------------------|------|
| Ordinance Number                  |      |
| Lynda Ring Erickson, District 1   | Date |
| Tim Sheldon, District 2           | Date |
| Ross Gallagher, District 3        | Date |
| Shannon Goudy, Clerk of the Board | Date |

**Legend**

|                             |                            |                             |                           |
|-----------------------------|----------------------------|-----------------------------|---------------------------|
| Parcels                     | <b>Development Areas</b>   | Long Term Commercial Forest | City                      |
| Townships                   | <b>Zoning Descriptions</b> | Rural Tourist               | Shelton Urban Growth Area |
| Rural Multi Family          | Rural Tourist-Campground   | Urban Growth Area           | Indian Reservation        |
| Inholding Lands             | Rural Commercial 1         | Olympic National Forest     | Olympic National Park     |
| Rural Residential 2.5 Acres | Rural Commercial 2         | Water                       |                           |
| Rural Residential 10 Acres  | Rural Commercial 3         |                             |                           |
| Rural Residential 20 Acres  | Rural Commercial 5         |                             |                           |
| Agricultural Resource Lands | Rural Industrial           |                             |                           |
|                             | Rural Natural Resource     |                             |                           |



Map produced by: Mason County GIS Department  
 Project file name: Development\_Areas\_Panel\_4.mxd  
 Publication Date: 12/3/2009  
 Map created with ArcGIS 9.3.1

Zoning information from the Mason County Planning Department.  
 Parcel and Township information from the Mason County GIS Department.

This map is intended to show the zoning designation of properties; and, therefore, some shorelines and water bodies are not shown or are partially hidden.

**DISCLAIMER AND LIMITATION OF LIABILITY**

The data used to make this map have been tested for accuracy, and every effort has been made to ensure that these data are timely, accurate and reliable. However, Mason County makes no guarantee or warranty in its accuracy as to labeling, dimensions, or placement or location of any map features contained herein. The boundaries depicted by these data are approximate, and are not necessarily accurate to surveying or engineering standards. These data are intended for informational purposes and should not be considered authoritative for engineering, navigational, legal and other site-specific uses. Mason County does not assume any legal liability or responsibility arising from the use of this map in a manner not intended by Mason County. In no event shall Mason County be liable for direct, indirect, incidental, consequential, special, or net damages of any kind, including, but not limited to, loss of anticipated profits or benefits arising from use of or reliance on the information contained herein. The burden for determining fitness for use lies entirely with the user and the user is solely responsible for understanding the accuracy, limitation of the information contained in this map.