
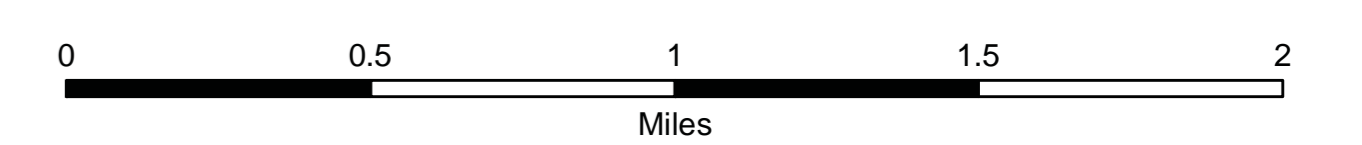
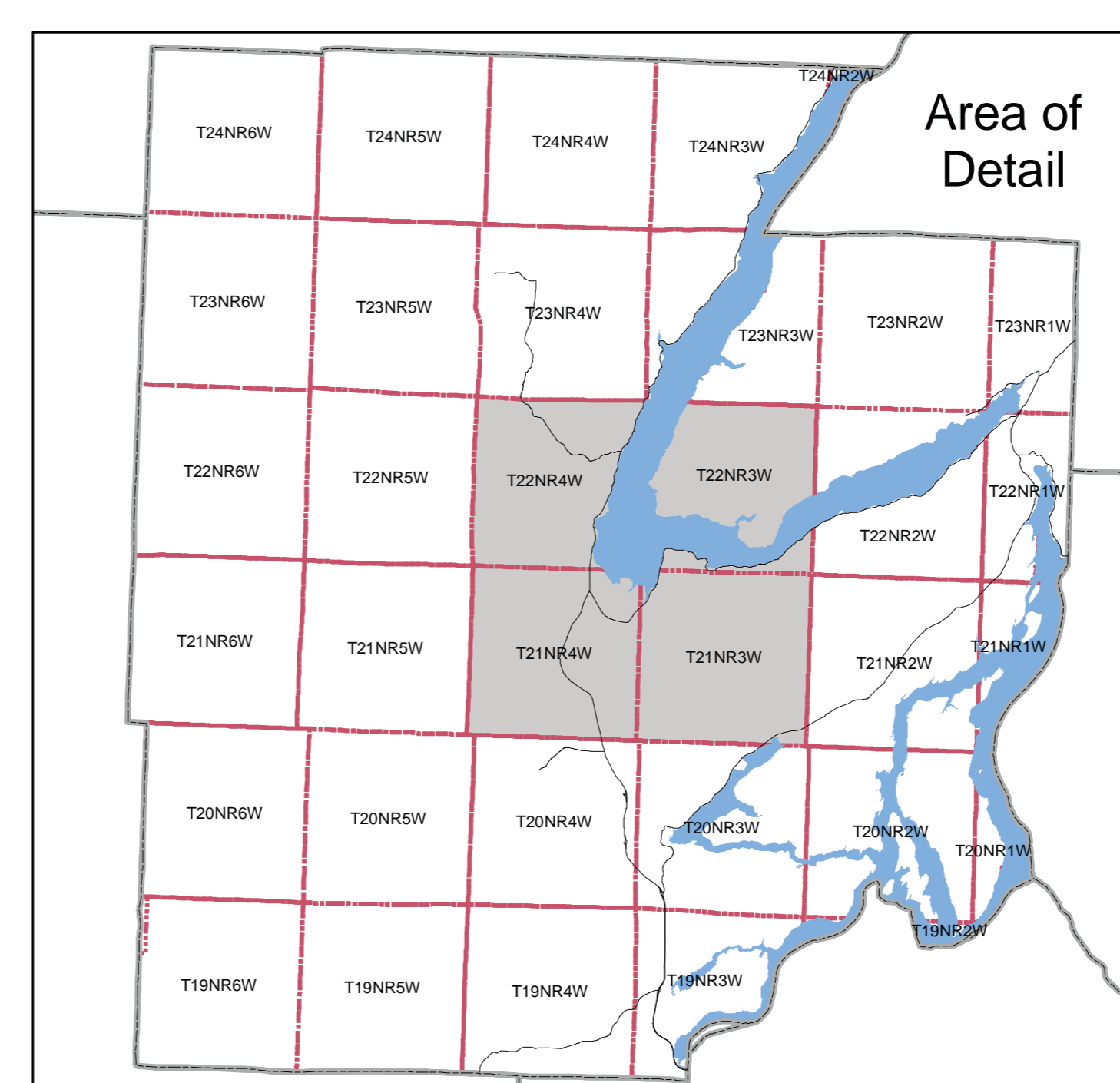


Mason County
Development Areas Map
Panel 5 of 10



County Commissioners	
Ordinance Number	Date
Lynda Ring Erickson, District 1	Date
Tim Sheldon, District 2	Date
Ross Gallagher, District 3	Date
Shannon Goudy, Clerk of the Board	Date

Legend	
Parcels	Development Areas
Townships	Zoning Descriptions
Long Term Commercial Forest	Rural Tourist
City	Rural Tourist-Campground
Shelton Urban Growth Area	Rural Commercial 1
Urban Growth Area	Rural Commercial 2
Indian Reservation	Rural Commercial 3
Olympic National Forest	Rural Commercial 5
Olympic National Park	Rural Industrial
Water	Rural Natural Resource
Rural Multi Family	
Inholding Lands	
Rural Residential 2.5 Acres	
Rural Residential 5 Acres	
Rural Residential 10 Acres	
Rural Residential 20 Acres	
Agricultural Resource Lands	



Map produced by: Mason County GIS Department
Project file name: Development_Areas_Panel_5.mxd
Publication Date: 4/27/2009
Map created with ArcGIS 9.3

Zoning information from the Mason County Planning Department.
Parcel and Township information from the Mason County GIS Department.

This map is intended to show the zoning designation of properties; and, therefore, some shorelines and water bodies are not shown or are partially hidden.

DISCLAIMER AND LIMITATION OF LIABILITY
The data used to make this map have been tested for accuracy, and every effort has been made to ensure that these data are timely, accurate and reliable. However, Mason County makes no guarantee or warranty to its accuracy as to labeling, dimensions, or placement or location of any map features contained herein. The boundaries depicted by these data are approximate, and are not necessarily accurate to surveying or engineering standards. These data are intended for informational purposes and should not be considered authoritative for engineering, navigational, legal or other site-specific uses. Mason County does not assume any legal liability or responsibility arising from the use of this map in a manner not intended by Mason County. In no event shall Mason County be liable for direct, indirect, incidental, consequential, special, or any other damages of any kind, including, but not limited to, loss of anticipated profits or benefits arising from use of or reliance on the information contained herein. The burden for determining fitness for use lies entirely with the user and the user is solely responsible for understanding the accuracy limitations of the information contained in this map.