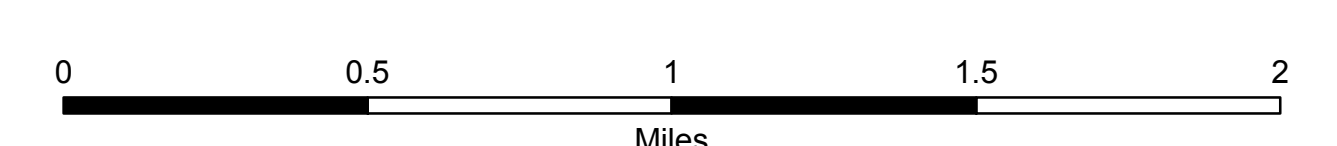
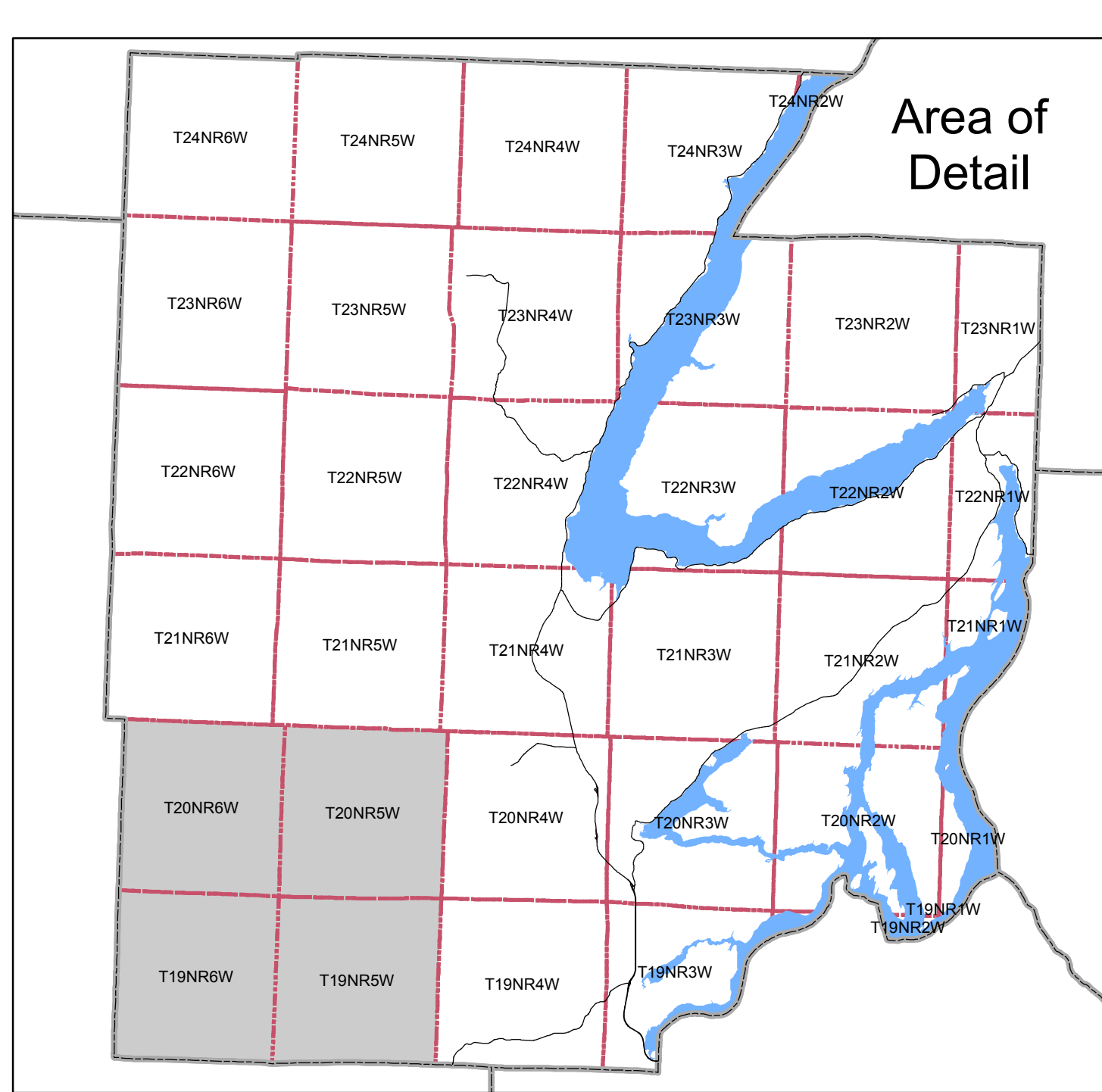



# Mason County Development Areas Map Panel 7 of 10



Map produced by: Mason County GIS Department  
 Project file name: Development\_Areas\_Panel\_7.mxd  
 Publication Date: 4/3/2013  
 Map created with ArcGIS 10.1

Zoning information from the Mason County Planning Department. Parcel and Township information from the Mason County GIS Department.

**DISCLAIMER AND LIMITATION OF LIABILITY**  
 The data used to make this map have been tested for accuracy, and every effort has been made to ensure that these data are timely, accurate and reliable. However, Mason County makes no guarantee or warranty to its accuracy as to labeling, dimensions, or placement or location of any map features contained herein. The boundaries depicted by these data are approximate, and are not necessarily accurate to surveying or engineering standards. These data are intended for informational purposes and should not be considered authoritative for engineering, navigational, legal and other site-specific uses. Mason County does not assume any legal liability or responsibility arising from the use of this map in a manner not intended by Mason County. In no event shall Mason County be liable for direct, indirect, consequential, special, or net damages of any kind, including, but not limited to, loss of anticipated profits or benefits arising from use of or reliance on the information contained herein. The burden for determining fitness for use lies entirely with the user and the user is solely responsible for understanding the accuracy limitation of the information contained in this map.

County Commissioners	
Ordinance Number	Date
Randy Neatherlin, District 1	Date
Tim Sheldon, District 2	Date
Terri Jeffreys, District 3	Date
Shannon Goudy, Clerk of the Board	Date

Legend	
Development Areas	Zoning Descriptions
Parcels	Long Term Commercial Forest
Townships	Rural Tourist
Rural Multi Family	Rural Tourist-Campground
Inholding Lands	Rural Commercial 1
Rural Residential 2.5 Acres	Rural Commercial 2
Rural Residential 5 Acres	Rural Commercial 3
Rural Residential 10 Acres	Rural Commercial 5
Rural Residential 20 Acres	Rural Industrial
Agricultural Resource Lands	Rural Natural Resource
City	Shelton Urban Growth Area
Urban Growth Area	Indian Reservation
Olympic National Forest	Water