Shelton

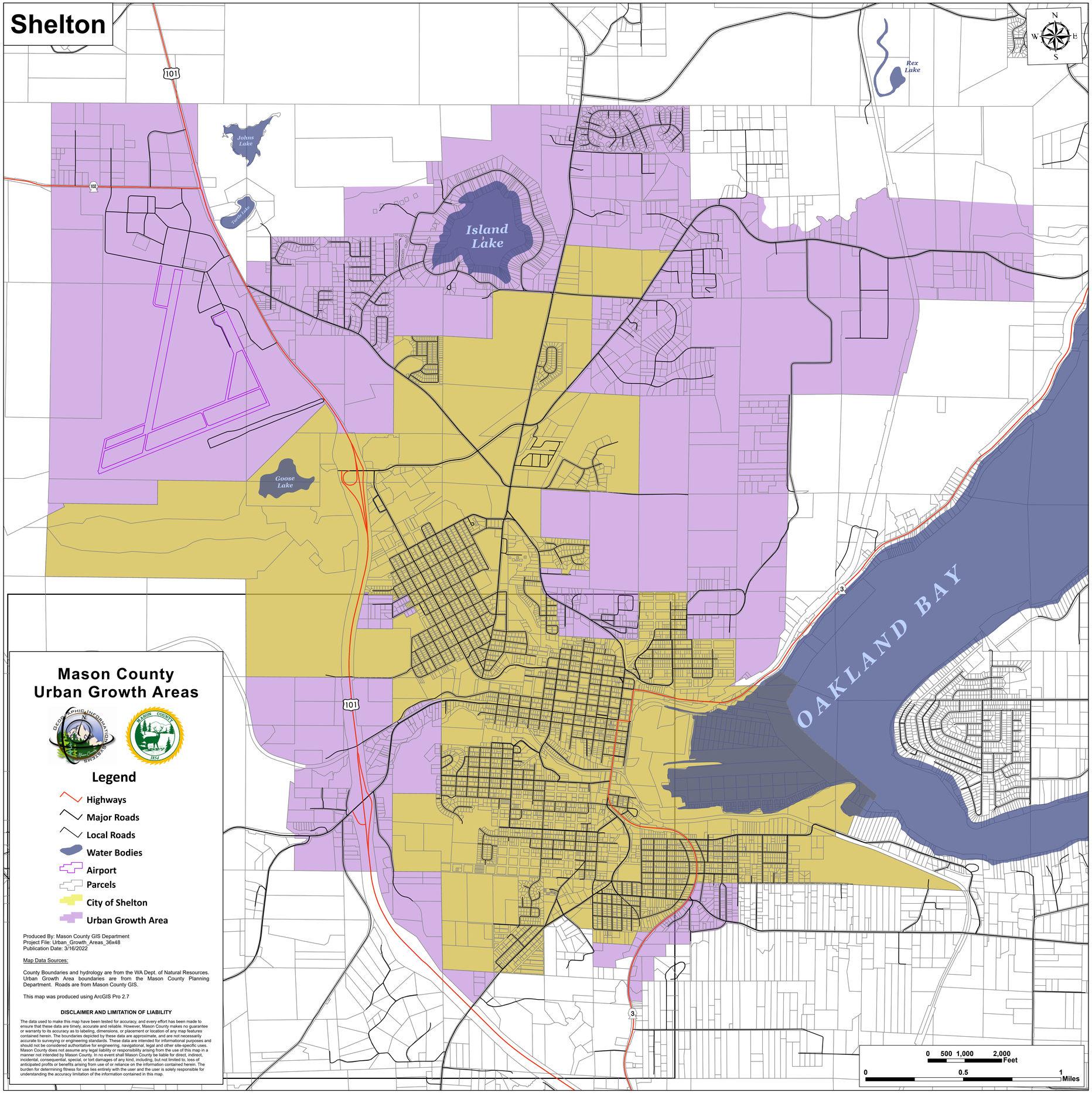

Mason County Urban Growth Areas

Legend

- Highways
- Major Roads
- Local Roads
- Water Bodies
- Airport
- Parcels
- City of Shelton
- Urban Growth Area

Produced By: Mason County GIS Department
Project File: Urban_Growth_Areas_36x48
Publication Date: 3/16/2022

Map Data Sources:

County Boundaries and hydrology are from the WA Dept. of Natural Resources. Urban Growth Area boundaries are from the Mason County Planning Department. Roads are from Mason County GIS.

This map was produced using ArcGIS Pro 2.7

DISCLAIMER AND LIMITATION OF LIABILITY

The data used to make this map have been tested for accuracy, and every effort has been made to ensure that these data are timely, accurate and reliable. However, Mason County makes no guarantee or warranty to its accuracy as to labeling, dimensions, or placement or location of any map features contained herein. The boundaries depicted by these data are approximate, and are not necessarily accurate to surveying or engineering standards. These data are intended for informational purposes and should not be considered authoritative for engineering, navigational, legal and other site-specific uses. Mason County does not assume any legal liability or responsibility arising from the use of this map in a manner not intended by Mason County. In no event shall Mason County be liable for direct, indirect, incidental, consequential, special, or tort damages of any kind, including, but not limited to, loss of anticipated profits or benefits arising from use of or reliance on the information contained herein. The burden for determining fitness for use lies entirely with the user and the user is solely responsible for understanding the accuracy limitation of the information contained in this map.

Allyn

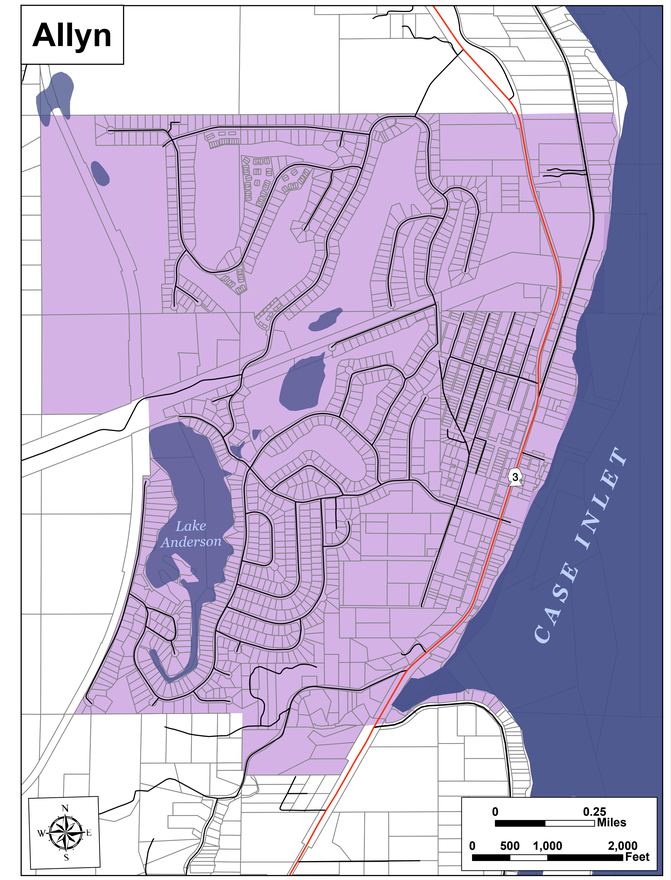
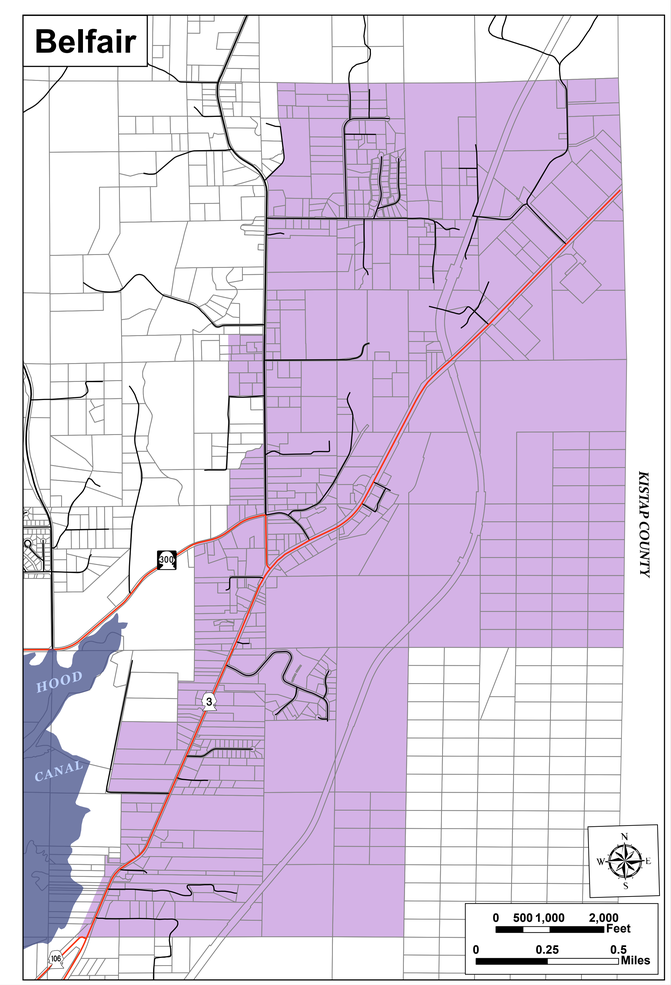
Belfair