

RESOLUTION NO. 1218

SPEED LIMIT - HARTSTENE ISLAND

WHEREAS, the speed limits on County roads in Mason County, Washington were fixed by Resolution on January 9, 1956, as 35 miles per hour, except certain roads as otherwise posted; and,

WHEREAS, on November 5, 1962, said Resolution was amended to fix the maximum speed limit of 45 miles per hour on all County roads, unless otherwise posted; and,




WHEREAS, existing conditions on the south end of Hartstene Island and in the Plat of Hartstene Estates, do warrant a speed limit of twenty-five (25) miles per hour on the following roads:

- #3111 Hartstene North South Road
That portion from a point 7.75 miles south of the North Island Drive, Co. Rd. No. 3963, intersection, to the end of Hartstene North South Road, including that portion commonly known as "Hole in the Wall".
- #3017 Peale Drive
- #3032 Squaxin Drive
- #3038 Camas Drive

NOW, THEREFORE, BE IT RESOLVED AND ORDERED that said roads be posted at 25 miles per hour, effective immediately and the County Engineer is directed to erect the necessary 25 miles per hour signs on said roads in conformity herewith.

DATED this 15th day of September, 1980.

BOARD OF COUNTY COMMISSIONERS
MASON COUNTY, WASHINGTON

ATTEST:


Auditor & Clerk of the Board

cc: Cmmrs.
Auditor ✓
Engineer
Traffic Tech.
Bk. Publ.