

SKOKOMISH FLOOD CONTROL ZONE DISTRICT

A resolution of the Board of Mason County Commissioners which more clearly defines the boundaries of said district and thereby supersedes Resolution No. 659, dated August 23, 1976.

WHEREAS, on June 28, 1976, the Board of County Commissioners did adopt Resolution No. 632, initiating the creation of said Flood Control Zone District; and,

WHEREAS on August 23, 1976, the Board of County Commissioners did adopt Resolution No. 659, establishing said Flood Control Zone District boundaries; and,

WHEREAS, it has been determined that a more clearly defined written legal description of the boundaries of said Flood Control Zone District is necessary.

NOW, THEREFORE, BE IT RESOLVED by the Board of Mason County Commissioners that the boundaries of the Skokomish Flood Control Zone District are as follows:

Township 21 North, Range 3 West W.M.

Sections: 6, excepting those lands lying within the boundaries of the Skokomish Indian Reservation; 7; W $\frac{1}{2}$ 8, N $\frac{1}{2}$ 18

Township 21 North, Range 4 West W.M.

Sections: 4, 5, 6, 7, 8, 9, from the North bank of the Skokomish River all of the southerly portions of 12, 13, 14, 15; Sections: 16, 17, 18, 19, 20, 21, 22, 23; W $\frac{1}{2}$ 24; W $\frac{1}{2}$, W $\frac{1}{2}$ 25; 26, 27, 28; N $\frac{1}{2}$ 29; NE $\frac{1}{4}$ 33; N $\frac{1}{2}$ 34; N $\frac{1}{2}$ 35.

Township 22 North, Range 4 West W.M.

Sections: 4, 5, 6, 7, 8, 9, 16, 17, 18, 19, 20, 21; W $\frac{1}{2}$ 28, 29, 30, 31, 32; W $\frac{1}{2}$, W $\frac{1}{2}$ 33.

Township 23 North, Range 4 West W.M.

Sections: 7, 8, W $\frac{1}{2}$ 9; W $\frac{1}{2}$ 16; 17, 18, 19, 20; W $\frac{1}{2}$ 21; W $\frac{1}{2}$ 28; 29, 30, 31, 32, 33.

Township 21 North, Range 5 West W.M.

Sections: 1, 2, 3, 4, 5, 6, 7, 8, 9, 10, 11, 12, 13; N $\frac{1}{2}$ 14; N $\frac{1}{2}$ 15; N $\frac{1}{2}$ 16; N $\frac{1}{2}$ 24.

Also to include all of the Olympic National Forest and Park areas located within:

Township 24 North, Range 4 West W.M.
Township 24 North, Range 5 West W.M.
Township 24 North, Range 6 West W.M.
Township 23 North, Range 5 West W.M.
Township 23 North, Range 6 West W.M.
Township 22 North, Range 5 West W.M.
Township 22 North, Range 6 West W.M.
Township 21 North, Range 6 West W.M.


BE IT FURTHER RESOLVED by the Board of Mason County Commissioners, in regular session this date, that the Skokomish Flood Control Zone District be and is hereby declared to be formed within those boundaries as described above and as set out on the attached map which is to be a part hereof.


BE IT FURTHER RESOLVED that in accordance with RCW 86.15.150, the Board of Mason County Commissioners be and are hereby declared to be the Supervisors of the District and the Mason County Engineer is declared to be the Engineer for the District.

FURTHER, an Advisory Committee of not more than five members representing all areas of the District, will advise the Mason County Commissioners and the Mason County Engineer.

ADOPTED this 20th day of October, 1980.

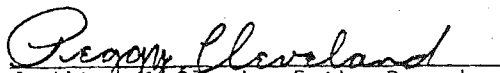
BOARD OF COUNTY COMMISSIONERS
MASON COUNTY, WASHINGTON


Chairman


Member


Member

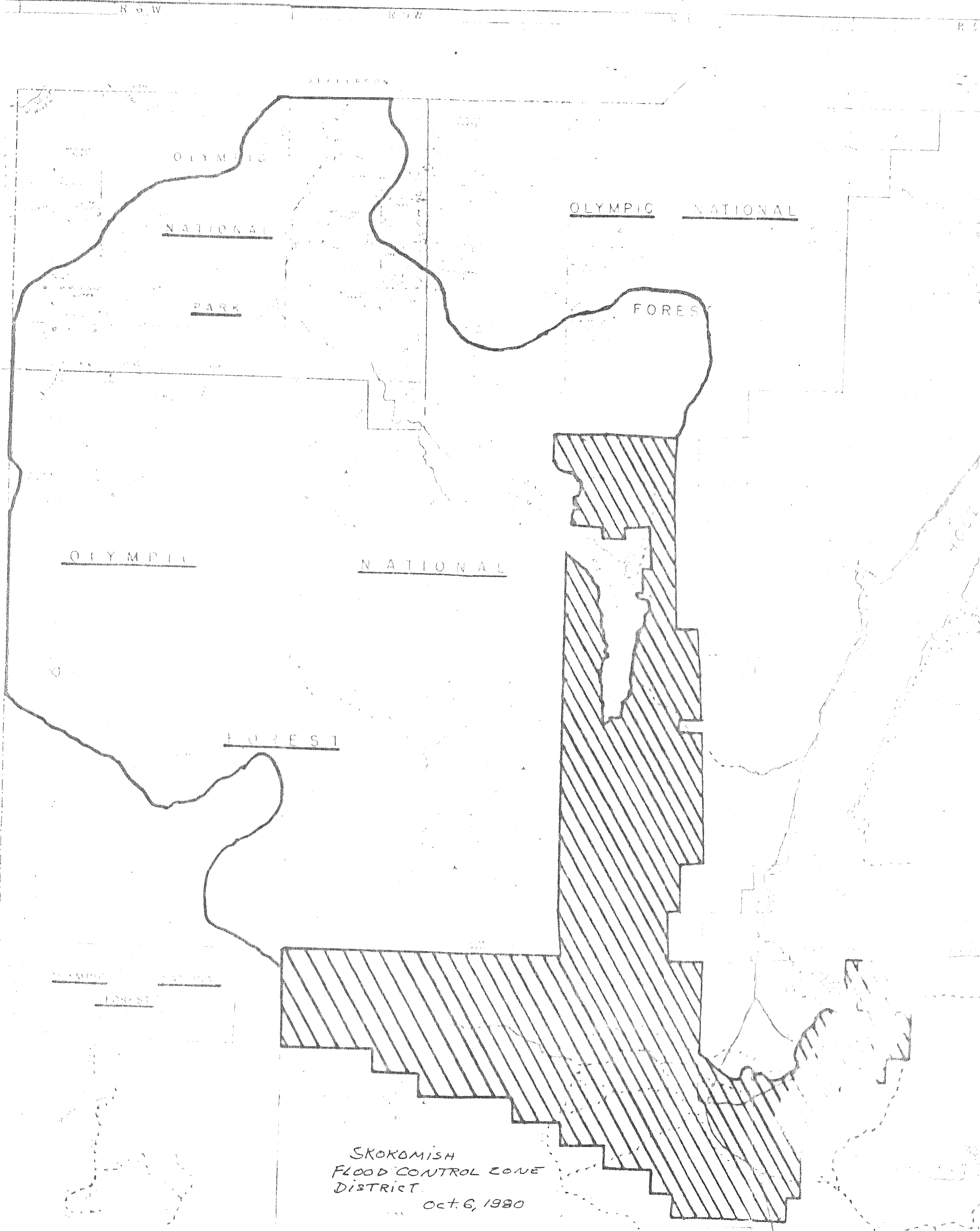
ATTEST:


Auditor & Clerk of the Board

APPROVED AS TO FORM:


Prosecuting Attorney

- cc: Cmmrs
- Auditor
- Engineer
- Assessor
- Treasurer
- Election Dept
- Flood Control Advisory Committee



SKOKOMISH
FLOOD CONTROL ZONE
DISTRICT
Oct. 6, 1980