

SIX YEAR TRANSPORTATION IMPROVEMENT PROGRAM 93 TO 98

MASON COUNTY

HEARING DATE : 09/08/92

ADOPTION DATE: 09/08/92

COUNTY NO: 23

RESOLUTION NO: 90-92

P F		----PROJECT COSTS IN THOUSANDS OF DOLLARS-----										FEDERAL	
R U		[C F]										OBLIGATION	
I N PROJECT IDENTIFICATION /		[A U] ---EXPENDITURE PLAN---					-----SOURCE-----					PLAN	
O CC DESCRIPTION OF WORK		[R N]				T	L		F				
R TL		[R D]	1ST	2ND	3RD	4TH	O	O	RAP	E	1ST	4TH	
I A		[Y I]	YEAR	YEAR	YEAR	5TH	T	C	CAPP	D	THRU	THRU	
T S		[N]				6TH	A	A	UATA	R	3RD	6TH	
Y S		[G]				YEAR	L	L	TIA	L	YEAR	YEAR	
1	COUNTY WIDE PAVEMENT ON AC	[F]	265	265	265	795	1590	1590			PE		
			MJR CLASS of WK: 5								R/W		
	On all class of existing asphalt pavements		WORK CODES: BD								CON		
	(ID-1)		TOTAL LENGTH:						F.A. PROJ NO.				
			UTILITY CODES:						- -		TOT	0 0	
2	COUNTY WIDE AC PAVEMENT ON BST	[P]	150	150	150	450	900	900			PE		
			MJR CLASS of WK: 5								R/W		
	AC pavement plus shoulder widening on all classes of .		WORK CODES:								CON		
	existing BST surfaced roads with high volumes		TOTAL LENGTH:						F.A. PROJ NO.				
	(ID-2)		UTILITY CODES:						- -		TOT	0 0	
3	COUNTY WIDE BST	[P]	170	170	170	510	1020	1020			PE		
			MJR CLASS of WK: 4								R/W		
	Eliminate high cost gravel maintenance by grading,		WORK CODES: ABC								CON		
	draining and surfacing		TOTAL LENGTH:						F.A. PROJ NO.				
	(ID-3)		UTILITY CODES:						- -		TOT	0 0	
4	COUNTY WIDE SAFETY PROJECTS	[P]	220	220	220	660	1320	1320			PE		
			MJR CLASS of WK:								R/W		
	Includes traffic control, drainage, walks,		WORK CODES: ABHKO								CON		
	bikeways and guardrails		TOTAL LENGTH:						F.A. PROJ NO.				
	Projects off roadway surfaces (ID-4)		UTILITY CODES:						- -		TOT	0 0	
5	COUNTY WIDE MINOR CONSTRUCTION	[P]	95	95	95	285	570	570			PE		
			MJR CLASS of WK:								R/W		
	Reconstruction of sub-base and resurfacing		WORK CODES: ABC								CON		
	Intersections - sight distance improvements		TOTAL LENGTH:						F.A. PROJ NO.				
	Projects primarily within traveled way (ID-5)		UTILITY CODES:						- -		TOT	0 0	
6	COUNTY WIDE BRIDGE & LARGE CULVERT CONSTRUCTION	[P]	70	70	70	210	420	420			PE		
			MJR CLASS of WK: 4								R/W		
	(ID-6)		WORK CODES: L								CON		
			TOTAL LENGTH:						F.A. PROJ NO.				
			UTILITY CODES:						- -		TOT	0 0	

SIX YEAR TRANSPORTATION IMPROVEMENT PROGRAM 93 TO 98
MASON COUNTY

P F		----PROJECT COSTS IN THOUSANDS OF DOLLARS----										FEDERAL		
R U		C F										OBLIGATION		
I N PROJECT IDENTIFICATION /		A U ---EXPENDITURE PLAN---					-----SOURCE-----					PLAN		
O CC DESCRIPTION OF WORK		R N				T	L		F				1ST	4TH
R TL		R D	1ST	2ND	3RD	4TH	O	O	RAP	E			1ST	4TH
I A		Y I	YEAR	YEAR	YEAR	5TH	T	C	CAPP	D			THRU	THRU
T S		N				6TH	A	A	UATA	R			3RD	6TH
Y S		G				YEAR	L	L	TIA	L			YEAR	YEAR
7	COUNTY WIDE UPGRADING GRAVEL ROADS	P	160	160	160	480	960	960					PE	
			MJR CLASS of WK: 4										R/W	
	For alignment and drainage (ID-7)		WORK CODES: ABC										CON	
			TOTAL LENGTH:						F.A. PROJ NO.					
			UTILITY CODES:						- -			TOT	0	0
8	09 02310-0.04 PLUG MILL BRIDGE.	F	100				100	20		80		PE		
	0.02 TO 0.07		MJR CLASS of WK: 4									R/W		
	Replacement of Bridge plus new approaches		WORK CODES: L									CON		
	(ID-17)		TOTAL LENGTH: .05						F.A. PROJ NO.					
			UTILITY CODES:						- -			TOT	0	0
9	08 90100-23.35 EDDY EVERS BRIDGE	F	50	780			830	210		620		PE		
	23.25 TO 23.50		MJR CLASS of WK: 4									R/W		
	Replacement of Bridge plus new approaches		WORK CODES: L									CON		
	(Posted 24 Tons - one lane, truck and busses)		TOTAL LENGTH: .25						F.A. PROJ NO.					
	(ID-9)		UTILITY CODES:						- -			TOT	0	0
10	08 10000-16.60 CLOQUALLUM CREEK BRIDGE	P		150			150	150				PE		
	16.58 TO 16.62		MJR CLASS of WK: 4									R/W		
	Replacement of Bridge plus new approaches		WORK CODES: L									CON		
	(ID-13)		TOTAL LENGTH: .04						F.A. PROJ NO.					
			UTILITY CODES:						- -			TOT	0	0
11	08 10000-5.85 ROCK CREEK NO.1 BRIDGE	P			70		70	70				PE		
	5.83 TO 5.87		MJR CLASS of WK: 4									R/W		
	Replacement of Bridge plus new approaches		WORK CODES: L									CON		
	(ID-10)		TOTAL LENGTH: .04						F.A. PROJ NO.					
			UTILITY CODES:						- -			TOT	0	0
12	08 10000-14.82 HERMAN'S OLD SCHOOLHOUSE BRIDGE	P			110		110	110				PE		
			MJR CLASS of WK: 4									R/W		
	Replacement of Bridge plus new approaches		WORK CODES: L									CON		
	(ID-11)		TOTAL LENGTH: .04						F.A. PROJ NO.					
			UTILITY CODES:						- -			TOT	0	0
13	08 10000-15.60 HERMAN'S CLOQUALLUM CREEK BRIDGE	P			135		135	135				PE		
	15.58 TO 15.62		MJR CLASS of WK: 4									R/W		
	Replacement of Bridge plus new approaches		WORK CODES: L									CON		
	(ID-12)		TOTAL LENGTH: .04						F.A. PROJ NO.					
			UTILITY CODES:						- -			TOT	0	0

-----PROJECT COSTS IN THOUSANDS OF DOLLARS-----														FEDERAL			
														OBLIGATION			
---EXPENDITURE PLAN---														---SOURCE---		PLAN	
P	F											T	L	F			
R	U	C F										O	O	RAP	E	1ST	4TH
I	N	PROJECT IDENTIFICATION /										Y	I	C	D	THRU	THRU
O	CC	DESCRIPTION OF WORK										A	A	UATA	R	3RD	6TH
R	TL	R N										L	L	TIA	L	YEAR	YEAR
I	A	R	D	1ST	2ND	3RD	4TH	5TH	6TH	YEAR	T	C	D	THRU	THRU		
T	S	Y	I	YEAR	YEAR	YEAR	YEAR	YEAR	YEAR	L	A	A	R	3RD	6TH		
Y	S		G								L	L		YEAR	YEAR		
28	09	54650 ST. ANDREWS DRIVE		F	40				40	8		32	PE				
		2.01 TO 2.03			MJR CLASS of WK: 6							R/W					
		Railroad Crossing			WORK CODES: I							CON					
		<ID-82)			TOTAL LENGTH: .02						F.A. PROJ NO.						
					UTILITY CODES:						RRS - -		TOT	0	0		
29	08	62310 TRAILS ROAD - 4		P	285				285	285			PE				
		2.55 TO 3.45			MJR CLASS of WK: 4							R/W					
		Mile Post 2.55 to 0.10 Mile So. Mason Lake Drive West.			WORK CODES: ABC							CON					
		Realign and Regrade			TOTAL LENGTH: .90						F.A. PROJ NO.						
		<ID-36 RAP-53)			UTILITY CODES:						- -		TOT	0	0		
30	08	10000 CLOQUALLUM ROAD - 3		P		736			736	328	408		PE				
		15.60 TO 17.44			MJR CLASS of WK: 4							R/W					
		Herman's Cloquallum Creek Bridge to mile post 17.44			WORK CODES: ABD							CON					
		Realign and Regrade			TOTAL LENGTH: 1.84						F.A. PROJ NO.						
		<ID-20 RAP-76)			UTILITY CODES: PT						- -		TOT	0	0		
31	07	96140 GRAPEVIEW LOOP ROAD - 6		U		305			305	305			PE				
		6.93 TO 7.98			MJR CLASS of WK: 4							R/W					
		Nelson Road to S.R. #3			WORK CODES: ABD							CON					
		Realign and Regrade			TOTAL LENGTH: 1.05						F.A. PROJ NO.						
		<ID-50 RAP-63)			UTILITY CODES:						- -		TOT	0	0		
32	09	70950 TAHUYA RIVER ROAD		U		630			630	630			PE				
		1.61 TO 4.02			MJR CLASS of WK: 45							R/W					
		Intersection with Belfair-Tahuya Road in Sec. 22			WORK CODES: ABC							CON					
		northerly 2.41 miles			TOTAL LENGTH: 2.41						F.A. PROJ NO.						
		<ID-77 Yr-92)			UTILITY CODES:						- -		TOT	0	0		
33	08	62310 TRAILS ROAD - 2		U		230			230	230			PE				
		0.80 TO 1.59			MJR CLASS of WK: 4							R/W					
		Mile post 0.80 to Trails End Drive			WORK CODES: ABC							CON					
		Realign and Regrade			TOTAL LENGTH: .79						F.A. PROJ NO.						
		<ID-34 RAP-49)			UTILITY CODES:						- -		TOT	0	0		
34	08	15500 LYNCH ROAD - 3		P		425			425	425			PE				
		4.95 TO 6.85			MJR CLASS of WK: 4							R/W					
		0.30 North of Bay East to Totten Shores			WORK CODES: ABD							CON					
		Realign and Regrade			TOTAL LENGTH: 1.90						F.A. PROJ NO.						
		<ID-45 RAP-49)			UTILITY CODES:						- -		TOT	0	0		

SIX YEAR TRANSPORTATION IMPROVEMENT PROGRAM 93 TO 98
MASON COUNTY

-----PROJECT COSTS IN THOUSANDS OF DOLLARS-----													FEDERAL											
													OBLIGATION											
---EXPENDITURE PLAN---													-----SOURCE-----		PLAN									
P	F											T	L	F										
R	U											O	O	RAP	E	1ST	4TH							
I	N	PROJECT IDENTIFICATION /										Y	I	YEAR	YEAR	YEAR	5TH	T	C	CAPP	D	THRU	THRU	
O	CC	DESCRIPTION OF WORK										A	A	UATA	R	3RD	6TH							
R	TL											L	L	TIA	L	YEAR	YEAR							
I	A											Y	I	YEAR	YEAR	YEAR	5TH	T	C	CAPP	D	THRU	THRU	
T	S											N				6TH	A	A	UATA	R	3RD	6TH		
Y	S											G				YEAR	L	L	TIA	L	YEAR	YEAR		
56	08	80610	ELFENDAHL PASS ROAD										U				460	460	460			PE		
			0.00 TO 1.85												MJR CLASS of WK: 4						R/W			
			North Shore Road to Belfair Tahuya Road												WORK CODES: ABC						CON			
			Realign and Regrade												TOTAL LENGTH: 1.85						F.A. PROJ NO.			
			(ID-86 RAP-36)												UTILITY CODES:						- -	TOT	0	0
57	08	79800	BEAR CREEK - DEWATTO ROAD - 4										P				230	230	230			PE		
			9.75 TO 10.68												MJR CLASS of WK: 4						R/W			
			West end of Chip Seal to Old Belfair Highway												WORK CODES: ABC						CON			
			Realign and Regrade												TOTAL LENGTH: .93						F.A. PROJ NO.			
			(ID-41 RAP-49)												UTILITY CODES:						- -	TOT	0	0
58	08	51720	JOHN'S PRAIRIE ROAD -2										P				400	400	400			PE		
			3.42 TO 3.90												MJR CLASS of WK: 1						R/W			
			Capitol Hill Road to S.R. #3												WORK CODES: ABD						CON			
			New Construction on New Alignment												TOTAL LENGTH: .48						F.A. PROJ NO.			
			(ID-58)												UTILITY CODES:						- -	TOT	0	0
59	07	96140	GRAPEVIEW LOOP ROAD - 1										P				285	285	65	220		PE		
			1.62 TO 2.78												MJR CLASS of WK: 4						R/W			
			Stadium Beach Road to Murray Road South												WORK CODES: ABD						CON			
			Realign and Regrade												TOTAL LENGTH: 1.16						F.A. PROJ NO.			
			(ID-60 RAP-40)												UTILITY CODES:						- -	TOT	0	0
60	14	90100	SHELTON - MATLOCK ROAD										U				720	720	160	560		PE		
			0.91 TO 1.38												MJR CLASS of WK: 3						R/W			
			City Limits to Goldsborough Bridge												WORK CODES: ABD						CON			
			Minor Widening												TOTAL LENGTH: .47						F.A. PROJ NO.			
			(ID-42 RAP-48)												UTILITY CODES:						- -	TOT	0	0
61	09	86070	SAND HILL ROAD - 3										P				460	460	460			PE		
			3.94 TO 5.82												MJR CLASS of WK: 4						R/W			
			Delmore Road to Bear Creek - Dewatto Road												WORK CODES: ABC						CON			
			Realign and Regrade												TOTAL LENGTH: 1.88						F.A. PROJ NO.			
			(ID-90)												UTILITY CODES:						- -	TOT	0	0
62	08	70390	NORTH SHORE ROAD										P				310	310	180	130		PE		
			9.63 TO 10.63												MJR CLASS of WK: 4						R/W			
			Mile Post 9.63 to Belfair Tahuya Road												WORK CODES: ABD						CON			
			Realign and Regrade												TOTAL LENGTH: 1.00						F.A. PROJ NO.			
			(ID-37 RAP-51)												UTILITY CODES:						- -	TOT	0	0

-----PROJECT COSTS IN THOUSANDS OF DOLLARS-----													FEDERAL										
													OBLIGATION										
---EXPENDITURE PLAN---													---SOURCE---		PLAN								
P	F	PROJECT IDENTIFICATION /										T	L	F	1ST	4TH							
R	U	DESCRIPTION OF WORK										O	O	RAP	E	THRU	THRU						
I	N	R	D	1ST	2ND	3RD	4TH	5TH	6TH	YEAR	T	C	CAPP	D	3RD	6TH							
O	CC	Y	I	YEAR	YEAR	YEAR	YEAR	YEAR	YEAR	A	A	UATA	R	YEAR	YEAR	YEAR							
R	TL	N	G	YEAR	YEAR	YEAR	YEAR	YEAR	YEAR	L	L	TIA	L	YEAR	YEAR	YEAR							
I	A																						
T	S																						
Y	S																						
84	00	NEW ROAD FROM MASON LAKE ROAD SOUTHEASTERLY TO PICKERING ROAD New Road from Mason Lake Road Southeasterly to SR-3 at the Pickering Road (ID-92)										U				675	675	675				PE	
													R/W										
													CON										
													TOTAL LENGTH: 2.20	F.A. PROJ NO.									
													UTILITY CODES:	- -	TOT	0	0						
85	00	NEW ROAD FROM S.R. #3 TO GRAPEVIEW LOOP ROAD From S.R. #3 east to the Grapeview Loop Road near the Fair Harbor Marina (ID-66)										U				525	525	525				PE	
													R/W										
													CON										
													TOTAL LENGTH: 1.80	F.A. PROJ NO.									
													UTILITY CODES:	- -	TOT	0	0						
86		NEW ROAD MCREAVY TO MASON LAKE ROAD APPROX. 5 MILES Construct Approx. 5.0 miles of new Road from 2 mi. North of Webb Hill Rd to 1/2 mi. North of Simpson Recreation Area (ID-55 Yr-92)														1500	1500	1500				PE	
													R/W										
													CON										
													TOTAL LENGTH: 5.00	F.A. PROJ NO.									
													UTILITY CODES:	- -	TOT	0	0						
87	00	NEW ROAD FROM TWANOH FALLS PLAT EAST TO TRAIL ROAD/106 APPROX. 1.5 MILES Construct appoximatly 1.5 miles of new road (ID 94 YR 92)										U				600	600	600				PE	
													R/W										
													CON										
													TOTAL LENGTH: 1.50	F.A. PROJ NO.									
													UTILITY CODES:	- -	TOT	0	0						

SUMMARY OF COSTS BY FUNDING CATEGORY	EXPENDITURE PLAN		FUNDING PLAN		FEDERAL OBLIGATION PLAN		
	Year	Amount	Source	Amount	Years 1-3	Years 4-6	Totals
FUNDED PROJECTS	1st Year	3561	Local	4393			
	2nd Year	1045	RAP	315	P E	0	0
	3rd Year	265	CAPP	0	R/W	0	0
	4-6 Year	795	TIA	0	CONST	0	0
			UATA	0			
		Fed.	796				
Totals ...		5666		5504		0	0
UNFUNDED PROJECTS (Proposed and Unknown)	1st Year	1653	Local	25508			
	2nd Year	4921	RAP	2938	P E	0	0
	3rd Year	5214	CAPP	0	R/W	0	0
	4-6 Year	17933	TIA	0	CONST	0	0
			UATA	825			
		Fed.	300				
Totals ...		29721		29571		0	0
TOTAL ALL PROJECTS	1st Year	5214	Local	29901			
	2nd Year	5966	RAP	3253	P E	0	0
	3rd Year	5479	CAPP	0	R/W	0	0
	4-6 Year	18728	TIA	0	CONST	0	0
			UATA	825			
		Fed.	1096				
Totals ...		35387		35075		0	0

WHEREAS, in compliance with R.C.W. 36.81.121 and W.A.C. 136-14, the Board of Mason County Commissioners hereby certifies that a priority array of potential projects on this County's arterial system was prepared by the County Engineer and was available to the Board of County Commissioners during the preparation of the proposed Six Transportation Improvement Program for the period January 1, 1993, through December 31, 1998; and

WHEREAS, in further compliance with said law, the Board has held thereon public hearing(s) dated September 8, 1992, to consider same.


NOW, THEREFORE, BE IT HEREBY RESOLVED by the Board of Mason County Commissioners, in regular session assembled, that the attached Six Transportation Improvement Program for Mason County roads be adopted, as set forth in detail, for the period mentioned, consisting of pages numbered 1 through 14, which are incorporated and made part of this Resolution.

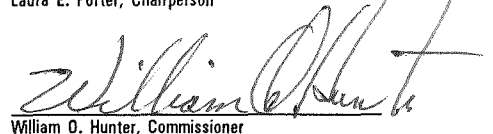
Passed and unanimously adopted this 8th day of September, 1992.

BOARD OF COUNTY COMMISSIONERS
MASON COUNTY, WASHINGTON

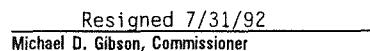
ATTEST:


Rebecca S. Rogers, Clerk of the Board


Laura E. Porter, Chairperson


William O. Hunter, Commissioner

c: Cmms.
Engineer
CRAB
Urban Arterial Board
Dept. of Trans./Local Programs Div.


Resigned 7/31/92
Michael D. Gibson, Commissioner