

RESOLUTION NO. 124A-95


RESOLUTION OF INTENTION TO ESTABLISH COUNTY ROAD

WHEREAS, on Tuesday, December 19, 1995, in conformance with RCW 36.81.010, the Board of County Commissioners entered upon their minutes a motion declaring their intent to establish the roads within the plat of Lynch Cove Heights, as county maintained roads; Kathy's Drive - 0.10 miles long and Lennie's Loop 0.15 miles long. The Plat of Lynch Cove Heights is on the northerly side of Matthew Drive approximately 0.3 miles west of Larson Lake Road. All in the SE 1/4, of Section 36, Township 23 North, Range 2 West W.M.


NOW, THEREFORE, BE IT RESOLVED that the proposed county roads are a public necessity, and that the County Engineer be directed to report thereon, and the Clerk of the Board shall fix a time and place for hearing the report as required by statute, and that the Prosecuting Attorney be requested to review and give approval to the steps herein ordered.

DATED this 19th day of December, 1995.


BOARD OF COUNTY COMMISSIONERS
MASON COUNTY, WASHINGTON


William O. Hunter, Chairperson


M.L. Faughender, Commissioner


Mary Jo Cady, Commissioner

ATTEST:


Rebecca S. Rogers, Clerk of the Board

APPROVED AS TO FORM:


Deputy Prosecuting Attorney
~~Michael Clift~~

c: Assessor
 Engineer
 General Services
 Prosecutor