

RESOLUTION NO. 116-96

ROAD RIGHT-OF-WAY PLANS  
GRAPEVIEW LOOP (CONNECTOR)  
COUNTY ROAD PROJECT 1545

WHEREAS, right of way acquisition procedures of Mason County require that the Board of County Commissioners approve road design drawings prior to right-of-way acquisition; and

WHEREAS, in the past, the road right-of-way plans have been approved by the Board of County Commissioners and executed by the Chairperson of the Board, in a 24" x 36" mylar form; and


WHEREAS, the Department of Public Works now has the capability of producing computer drawings of the road right-of-way plans in a paper form; and


WHEREAS, for right-of-way acquisitions purposes, it is advantageous for the Board of County Commissioners to approve the right-of-way plans; thereby allowing the Department of Public Works to proceed with right-of-way appraisals and acquisition.

NOW, THEREFORE, BE IT RESOLVED, that the Board of Mason County Commissioners hereby approve the Road Right-of-Way Plans for the proposed construction on the Grapeview Loop Road (Connector), County Road Project No. 1545.

DATED this 8th day of October, 1996.


BOARD OF COMMISSIONERS  
MASON COUNTY, WASHINGTON

  
MARY JO CADY, Chairperson

  
WILLIAM O. HUNTER, Member

  
M. L. FAUGHENDER, Member

ATTEST:

  
Clerk of the Board

c: Public Works