

RESOLUTION OF ESTABLISHMENT NO. 57-96
of
COUNTY ROADS

WHEREAS, on December 19, 1995, the Board of County Commissioners did pass and approve a Resolution of Intention to Establish two roads in Lynch Cove Heights as county maintained roads: Kathy's Drive and Lennie's Loop; said roads are located in the plat of Lynch Cove Heights on the northerly side of Matthew Drive approximately 0.3 miles west of Larson Lake Road, all in the SE1/4 of Section 36, Township 23 North, Range 2 West, W.M.; and,


WHEREAS, after due Notice and Public Hearing, pursuant to law, and after careful consideration and study of the report submitted by the Mason County Engineer, finds that the establishment is a public necessity and practicable.

NOW, THEREFORE, BE IT HEREBY RESOLVED by the Board of Mason County Commissioners, that the roads as listed below, be established as a part of the Mason County Road System, and the Mason County Engineer be directed to proceed with said establishment.


Kathy's Drive	#85730	0.10 miles in length
Lennie's Loop	#85750	0.15 miles in length

DATED this 16th day of April, 1996.


BOARD OF COUNTY COMMISSIONERS
MASON COUNTY, WASHINGTON



Chairperson




Member



Member

ATTEST: 
Clerk of the Board

APPROVED AS TO FORM:



Prosecuting Attorney

cc: Cmmrs.
Auditor
Engineer
Assessor
General Services
Sheriff