

RESOLUTION NO. 112 -04
Six Year Transportation Improvement Program

WHEREAS, in compliance with W.A.C. 136-15 Mason County has prepared the attached Six Year Transportation Improvement Program for the period January 1, 2005, through December 31, 2010; and,

WHEREAS, in compliance with R.C.W. 36.81.121 and W.A.C. 136-14, the Board of Mason County Commissioners hereby certifies that the priority array of potential projects on this County's road system, including bridges, was prepared by the County Commissioners during the preparation of the said Six Year Transportation Improvement Program; and

WHEREAS, in further compliance with said law, the Board of County Commissioners has held a public hearing on this 16th day of November, 2004;

NOW, THEREFORE, BE IT RESOLVED by the Board of Mason County Commissioners, in regular session assembled, that the attached Six Year Transportation Improvement Program for 2005 through 2010 be adopted, consisting of pages numbered 1 through 6, which are hereby incorporated and made part of this Resolution.

BE IT FURTHER RESOLVED that the County Engineer is hereby directed to distribute copies of the Six Year Transportation Improvement Program for 2005 - 2010 to all required agencies.

ADOPTED this 16th day of November, 2004.

**BOARD OF COUNTY COMMISSIONERS
MASON COUNTY, WASHINGTON**




WESLEY E. JOHNSON, Chairperson




HERB BAZE, Commissioner

ATTEST:




REBECCA S. ROGERS
Clerk of the Board



JAYNI L. KAMIN, Commissioner

APPROVED AS TO FORM:

 **CHIEF DPA**

MICHAEL CLIFT
Deputy Prosecuting Attorney

cc: Cmmr.
Public Works
Community Development
County Road Admin. Board
WSDOT

RESOLUTION NO: 112-04

[illegible]

SIX YEAR TRANSPORTATION IMPROVEMENT PROGRAM 2005 TO 2010
MASON COUNTY TIP

Page 2

P F		----PROJECT COSTS IN THOUSANDS OF DOLLARS----										FEDERAL	
R U		C F										OBLIGATION	
I N		A U										PLAN	
O CC		R N											
R TL		R D										1ST 4TH	
I A		Y I										THRU THRU	
T S		T N										3RD 6TH	
Y S		T G										YEAR YEAR	
7 07	96140 GRAPEVIEW LOOP ROAD - 3	F	3100				3100	2410	690		PE		
	MP 3.50 TO 6.93								RAP		R/W		
	Lombard Road to Nelson Rd										CON		
	Realign and Regrade								F.A. PROJ NO.				
	(ID-62 RAP-73) (CRP 1380-R)								- -		TOT		0 0
8 08	70390 NORTH SHORE SLIDES/EROSION REPAIRS	F	25	610	1410	2300	4345	4345			PE		
	0.00 TO 14.00										R/W		
	Slide Stabilization Projects on North Shore Rd										CON		
	(ID-108) (CRP 1679)								F.A. PROJ NO.				
									- -		TOT		0 0
9 07	96140 GRAPEVIEW LOOP ROAD - 2	P	75	1320			1395	595	800		PE		
	MP 2.15 TO 3.50								RAP		R/W		
	0.28 mi W of McClane Cove Bridge to 0.05 mi W Lombard										CON		
	Realign and Regrade								F.A. PROJ NO.				
	(ID-61) (CRP 1379)								- -		TOT		0 0
10 07	96140 MCLANE COVE BRIDGE	F	25	859			984	384		600	PE	120	
	2.45 TO 2.55										R/W		
	Replacement of bridge plus new approaches (Realign)										CON	480	
	(ID-15) (CRP n/a)								F.A. PROJ NO.				
									- -		TOT		600 0
11 07	91720 JOHNS PRAIRIE PEDESTRIAN WALKWAY	F	40	681			721	602		119	PE		
	0.88 TO 1.89										R/W		
	Construct a seperated walkway along Batstone Cutoff Rd										CON	119	
	and Johns Prairie Rd & reconfigure crossing at MCRA								F.A. PROJ NO.				
	(ID-31)								- -		TOT		119 0
12 06	SR 3 WIDENING	U	300	50	1615		1965	1965			PE		
	24.45 TO 27.55										R/W		
	Widen SR 3 to 3 lanes from Jct SR 106 to approx										CON		
	0.33 miles west of SR 300								F.A. PROJ NO.				
	(ID-51)								- -		TOT		0 0
13 08	79800 BEAR CREEK-DEWATTO ROAD - 2	U	35	200	200	2178	2613	1645	818	150	PE		
	MP 7.59 TO 10.00								RAP		R/W		
	Begining at the end of 1996 Constr to Ace Gravel Pit										CON		150
	Realign and Regrade								F.A. PROJ NO.				
	(ID-40) (CRP 1563-R)								- -		TOT		0 150

Page 3

[illegible]

SIX YEAR TRANSPORTATION IMPROVEMENT PROGRAM 2005 TO 2010
MASON COUNTY TIP

Page 4

-----PROJECT COSTS IN THOUSANDS OF DOLLARS-----													FEDERAL	
													OBLIGATION	
P	F												PLAN	
R	U													
I	N	PROJECT IDENTIFICATION /												
O	CC	DESCRIPTION OF WORK												
R	TL													
I	A													
T	S													
Y	S													
=====														
21 08		41640 HUNTER CREEK BRIDGE (SKOKOMISH VALLEY RD)	U				200	200	200			PE		
		1.73 TO 1.80		MJR CLASS of WK: 14						R/W				
		Realign and reconstruct Hunter Creek Bridge and		WORK CODES: ABDL						CON				
		approaches		TOTAL LENGTH: .07	F.A. PROJ NO.									
		(ID-52)		UTILITY CODES: PT	- -					TOT	0	0		

22 08		28850 PICKERING ROAD - 3	U				200	200	200			PE		
		3.35 TO 4.45		MJR CLASS of WK: 4						R/W				
		Harstene Island Bridge to Scenic View Road		WORK CODES: ABC						CON				
		Realign and Regrade		TOTAL LENGTH: 1.10	F.A. PROJ NO.									
		(ID-47) (CRP 1487)		UTILITY CODES: PTC	- -					TOT	0	0		

23 14		90100 SHELTON-MATLOCK ROAD - 1	U				25	25	25			PE		
		0.91 TO 1.38		MJR CLASS of WK: 3						R/W				
		City Limits to Goldsborough Bridge		WORK CODES: ABD						CON				
		Minor Widening		TOTAL LENGTH: .47	F.A. PROJ NO.									
		(ID-42) (CRP n/a)		UTILITY CODES:	- -					TOT	0	0		

24 07		97500 BELFAIR-TAHUYA ROAD - 1	P				25	25	25			PE		
		0.00 TO 1.15		MJR CLASS of WK: 4						R/W				
		Kay's Corner northerly 1.15 miles		WORK CODES: ABD						CON				
		Horizontal and Vertical Realignment		TOTAL LENGTH: 1.15	F.A. PROJ NO.									
		(ID-19) (CRP 1522)		UTILITY CODES:	- -					TOT	0	0		

25 09		39630 NORTH ISLAND DRIVE - 1	U				25	25	25			PE		
		MP 0.31 TO 1.31		MJR CLASS of WK: 4						R/W				
		End of AC north 1 mile		WORK CODES: ABD						CON				
		Realign and Regrade		TOTAL LENGTH: 1.00	F.A. PROJ NO.									
		(ID-29) (CRP 1544)		UTILITY CODES:	- -					TOT	0	0		

26 07		35230 SOUTH ISLAND DRIVE - 1	U				25	25	25			PE		
		MP 0.00 TO 1.80		MJR CLASS of WK: 1						R/W				
		From North Island Dr to 0.32 miles past Waterland Dr		WORK CODES: ABD						CON				
		Realign and Regrade		TOTAL LENGTH: 1.80	F.A. PROJ NO.									
		(ID-24)		UTILITY CODES:	- -					TOT	0	0		

27 07		90100 MATLOCK-BRADY RD (Phase-2)	U				25	25	25			PE		
		MP 16.82 TO 22.83.		MJR CLASS of WK: 34						R/W				
		Matlock Store to Evers Bridge		WORK CODES: BD						CON				
		3R Project minor widening and repaving		TOTAL LENGTH: 6.01	F.A. PROJ NO.									
		(ID-35)		UTILITY CODES: PT	- -					TOT	0	0		

Page 5

[illegible]

SIX YEAR TRANSPORTATION IMPROVEMENT PROGRAM 2005 TO 2010
MASON COUNTY TIP

Page 6

SUMMARY OF COSTS BY FUNDING CATEGORY	EXPENDITURE PLAN		FUNDING PLAN		FEDERAL OBLIGATION PLAN		
FUNDED PROJECTS	1st Year	5121	Local	16095	Years 1-3	Years 4-6	Totals
	2nd Year	2591	RAP	690	P E	120	120
	3rd Year	3803	CAPP	1710	R/W	0	0
	4-6 Year	7949	TIA	0	CONST	1018	1018
			UATA	0			
			Fed.	969			
Totals ...		19464		19464		1138	1138
UNFUNDED PROJECTS (Proposed and Unknown)	1st Year	485	Local	8262	Years 1-3	Years 4-6	Totals
	2nd Year	1570	RAP	2232	P E	0	0
	3rd Year	1905	CAPP	0	R/W	0	0
	4-6 Year	6684	TIA	0	CONST	0	150
			UATA	0			
			Fed.	150			
Totals ...		10644		10644		0	150
TOTAL ALL PROJECTS	1st Year	5606	Local	24357	Years 1-3	Years 4-6	Totals
	2nd Year	4161	RAP	2922	P E	120	120
	3rd Year	5708	CAPP	1710	R/W	0	0
	4-6 Year	14633	TIA	0	CONST	1018	1168
			UATA	0			
			Fed.	1119			
Totals ...		30108		30108		1138	1288