

MASON COUNTY
 COMMISSIONERS RESOLUTION NO: 19-11
 COUNTY ROAD PROJECT NO. 1952

WHEREAS, on the Mason County Roads listed below be improved as shown between the points indicated.

WHEREAS, this project is identified as #3 on the officially adopted County Annual Road Program

THEREFORE, BE IT RESOLVED BY THE BOARD OF COUNTY COMMISSIONERS that it is their intention to:

Upgrade warning signs from 30" to 36" and improve reflectivity.

SAID WORK is to be performed by County Forces and/or Contract in accordance with Washington State Standard Specifications for Road and Bridge Construction as adopted by Mason County (RCW 26.77.065 and/or RCW 36.77.060).

BE IT FURTHER RESOLVED that the described size and reflectivity upgrade of warning signs for the Mason County Run-Off and Intersection Safety Project is necessary and proper, and the Mason County Road Number, Road Name, and location of said project are herewith set out as follows:

<u>Road No.</u>	<u>Road Name</u>	<u>Number of Signs</u>	<u>Section, Township, & Range @ BOP</u>
15500	Lynch Road	12	Sec. 8, T. 19 N., R. 3 W., W.M.
15830	Cole Road	10	Sec. 32, T. 20 N., R. 3 W., W.M.
91100	Arcadia	6	Sec. 29, T. 20 N., R. 3 W., W.M.
79800	Bear Creek Dewatto Road	47	Sec. 4, T. 23 N., R. 2 W., W.M.
97500	Belfair Tahuya Road	25	Sec. 22, T. 22 N., R. 3 W., W.M.
00110	Boundary Road West	5	Sec. 19, T. 19 N., R. 6 W., W.M.
10000	Cloquallum Road	12	Sec. 30, T. 20 N., R. 3 W., W.M.
76690	Dewatto Holly Road	47	Sec. 6, T. 23 N., R. 2 W., W.M.
76080	Dewatto Road	31	Sec. 2, T. 22 N., R. 3 W., W.M.
80610	Elfendahl Pass Road	39	Sec. 3, T. 22 N., R. 2 W., W.M.
96140	Grapeview Loop Road	22	Sec. 10, T. 21 N., R. 2 W., W.M.
39190	Harstine Island Road North	2	Sec. 14, T. 20 N., R. 2 W., W.M.
31110	Harstine Island Road South	4	Sec. 14, T. 20 N., R. 2 W., W.M.
04450	Highland Road	25	Sec. 18, T. 20 N., R. 4 W., W.M.
14880	Kamilche Point Road	2	Sec. 20, T. 19 N., R. 3 W., W.M.
52210	Mason Lake Road	40	Sec. 3, T. 20 N., R. 3 W., W.M.
97671	McReavy Road	26	Sec. 32, T. 22 N., R. 3 W., W.M.
39630	North Island Drive	25	Sec. 3, T. 20 N., R. 2 W., W.M.
70390	North Shore Road	24	Sec. 1, T. 22 N., R. 2 W., W.M.
20111	Parkway Boulevard	2	Sec. 21, T. 20 N., R. 3 W., W.M.
28850	Pickering Road	14	Sec. 29, T. 21 N., R. 2 W., W.M.
41780	Purdy Cut Off Road	14	Sec. 22, T. 21 N., R. 4 W., W.M.
90100	Shelton Matlock Road	18	Sec. 24, T. 20 N., R. 4 W., W.M.
05930	Shelton Valley Road	3	Sec. 22, T. 21 N., R. 4 W., W.M.
41640	Skokomish Valley Road	11	Sec. 22, T. 21 N., R. 4 W., W.M.
70670	Tahuya Blacksmith Road	19	Sec. 4, T. 23 N., R. 2 W., W.M.
62310	Trails Road	9	Sec. 23, T. 22 N., R. 2 W., W.M.

TOTAL 494


\$43	per post	21,242
\$54	per sign material	26,676
\$38	per sign labor	18,772
\$25	vehicle	12,350

Total Cost \$79,040

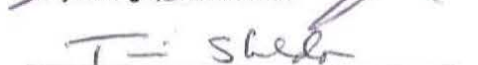
The County Road project herein described in HEREBY DECLARED to be a public necessity, and the County Road Engineer is HEREBY ORDERED AND AUTHORIZED to report and proceed thereon as by law, provided and in accordance with RCW 36.77.020 et. seq.

ADOPTED this 12th day of APRIL, 2011.

BOARD OF COUNTY COMMISSIONERS
 MASON COUNTY, WASHINGTON

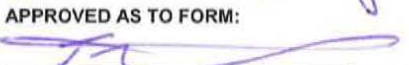

 Lynda Ring-Erickson, Chair


 Jerry K. Lingle, Commissioner


 Tim Sheldon, Commissioner

ATTEST:


 Clerk of the Board

APPROVED AS TO FORM:

 Tim Whitehead, Deputy Prosecuting Attorney

cc: Co. Commissioners
 Engineer

JOURNAL: Publ. It: 4/21/2011